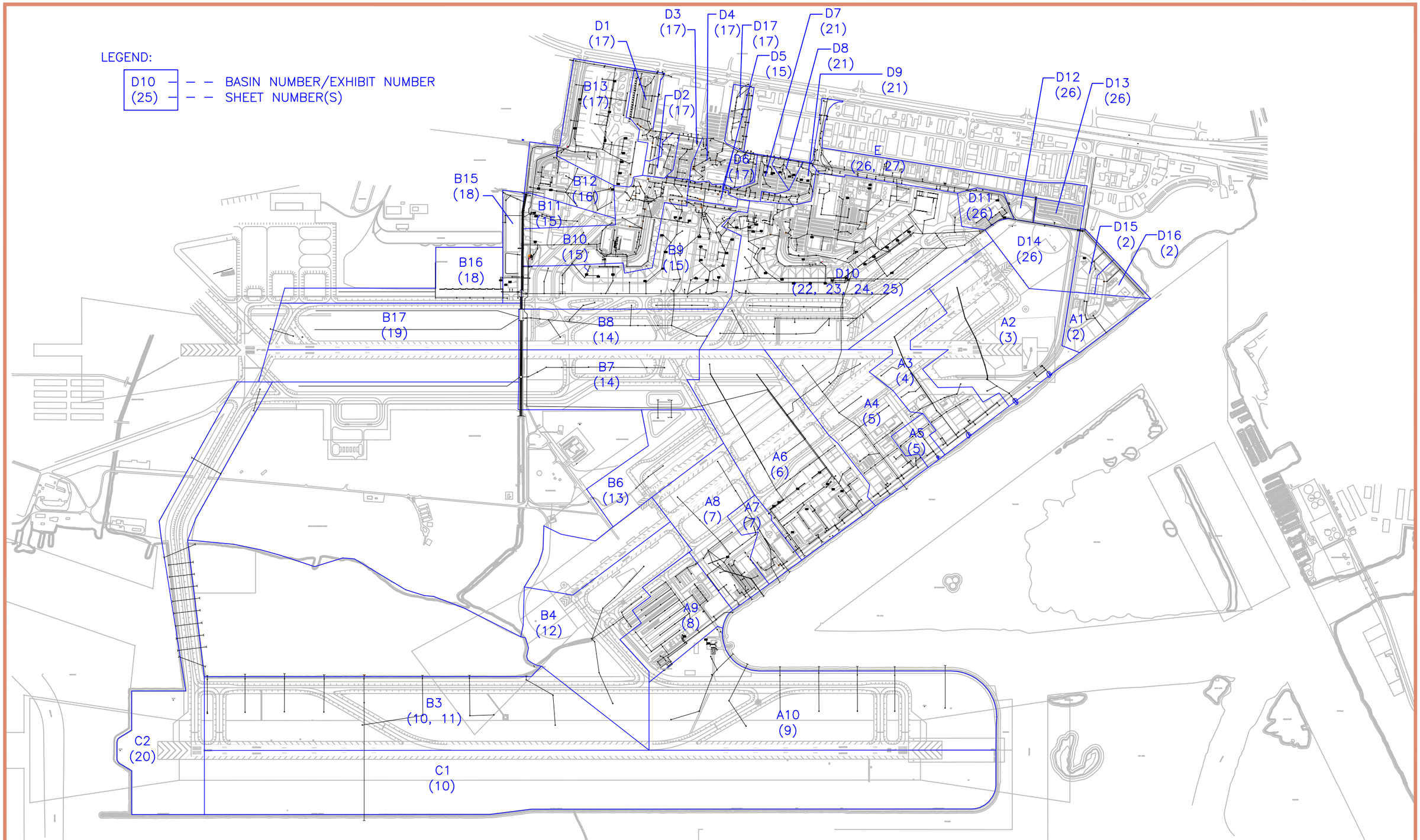

HONOLULU INTERNATIONAL AIRPORT

Date : DECEMBER 2012

EXHIBIT:

Airports Division

INDEX

DRAINAGE NETWORK
HONOLULU INTERNATIONAL
AIRPORT

SHT 1 OF 27

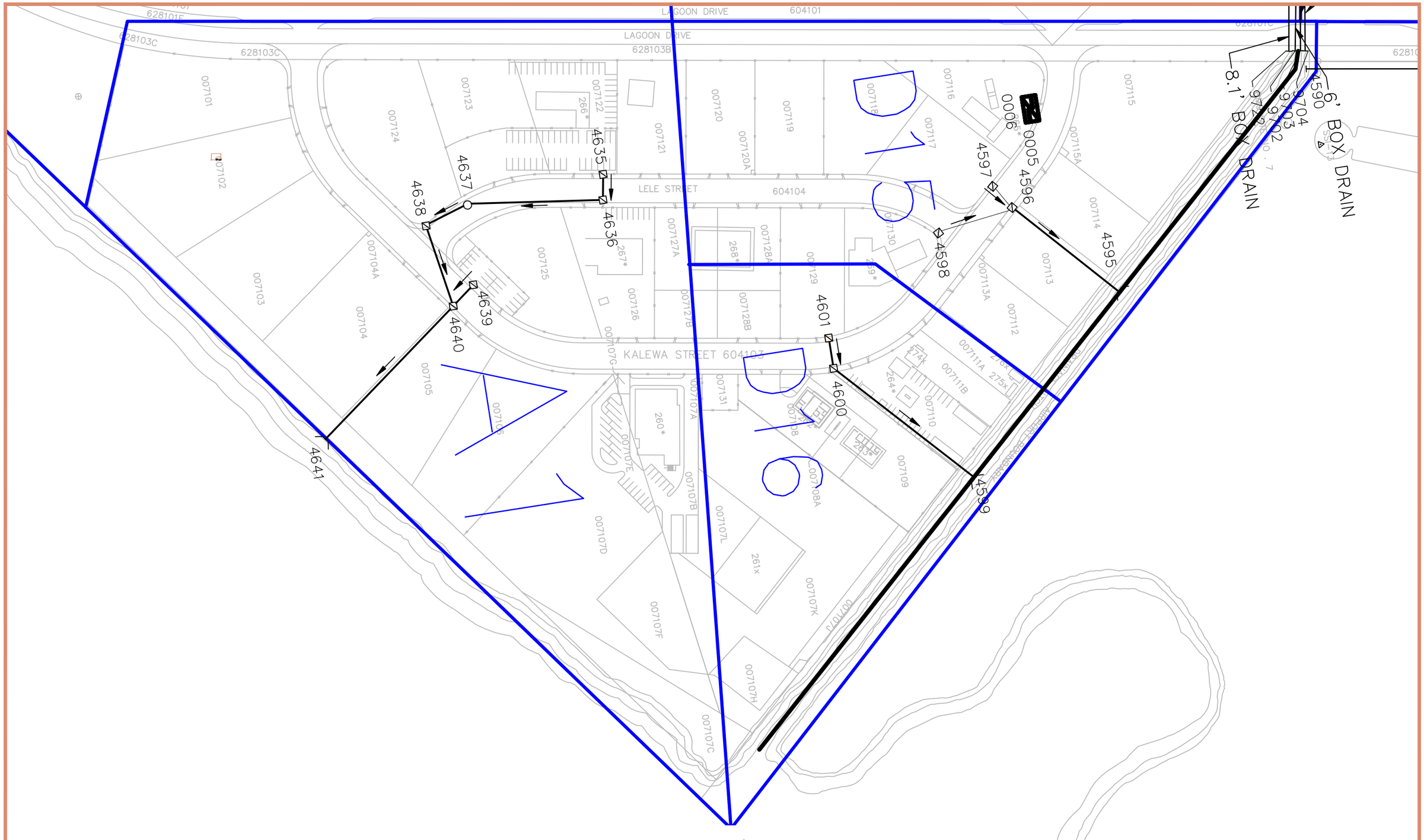

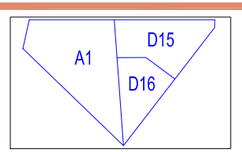

150 0 150 300
GRAPHIC SCALE IN FEET

North

HONOLULU INTERNATIONAL AIRPORT

Airports Division

NODES

Date : JUNE 2011

DRAINAGE NETWORK
HONOLULU INTERNATIONAL
AIRPORT

EXHIBIT:
A1, D15, D16

SHT 2 OF 27

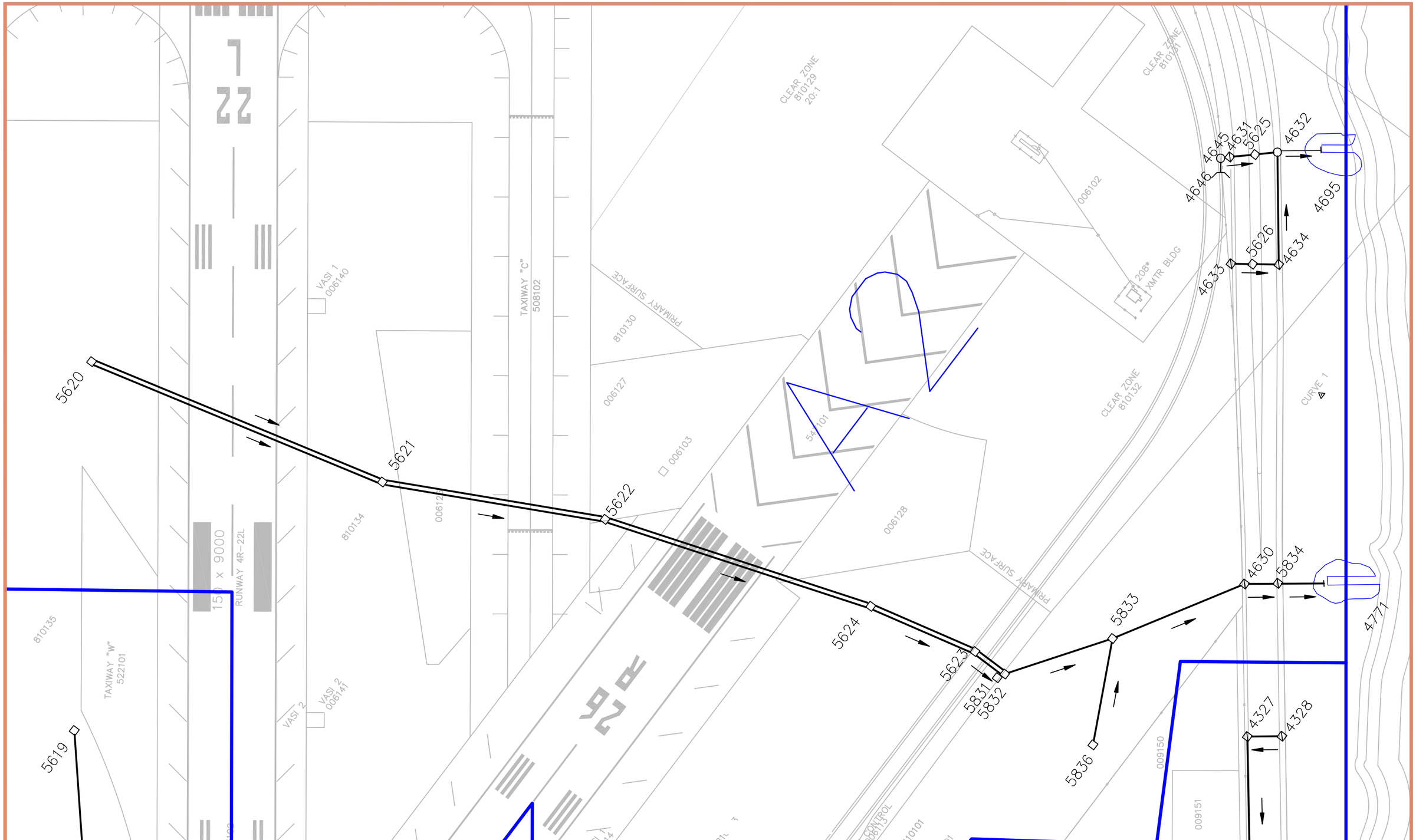

A2

150 0 150 300
GRAPHIC SCALE IN FEET

North

HONOLULU INTERNATIONAL AIRPORT

Airports Division

NODES

Date : JUNE 2011

DRAINAGE NETWORK
HONOLULU INTERNATIONAL
AIRPORT

EXHIBIT:
A2

SHT 3 OF 27

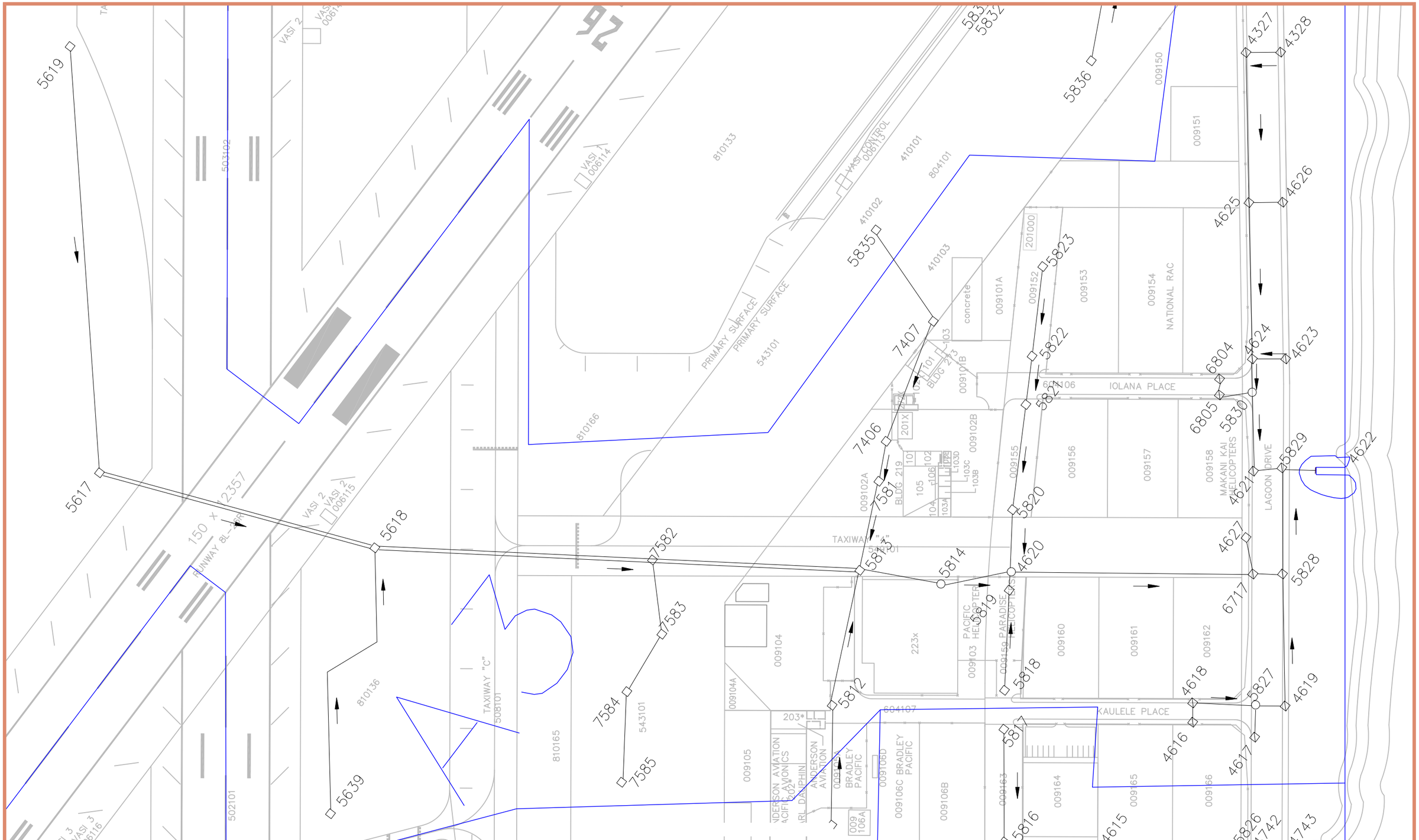

A3

150 0 150 300

GRAPHIC SCALE IN FEET

North

HONOLULU INTERNATIONAL AIRPORT

Airports Division

NODES

Date : DECEMBER 2012

DRAINAGE NETWORK
HONOLULU INTERNATIONAL
AIRPORT

EXHIBIT:

A3

SHT 4 OF 27

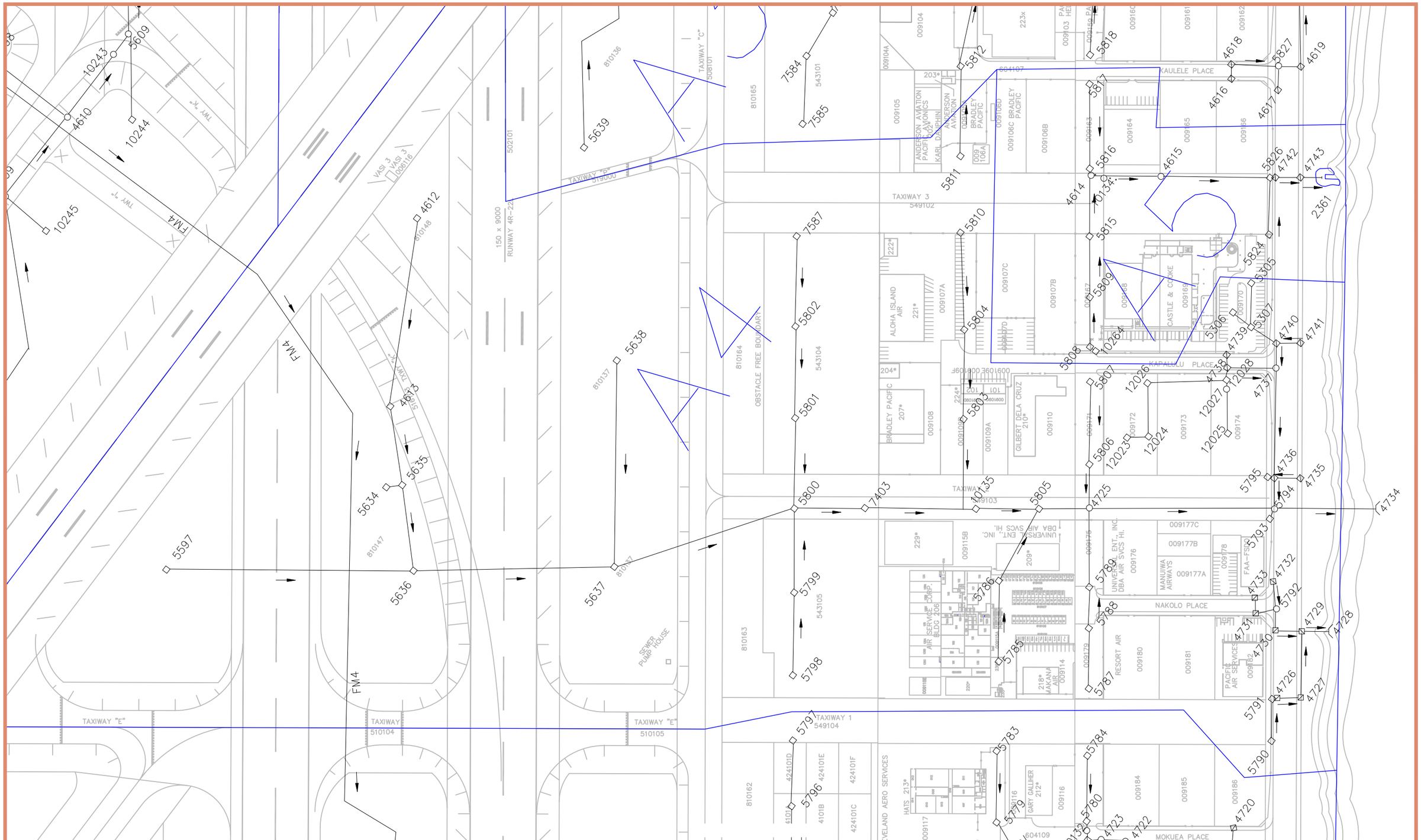

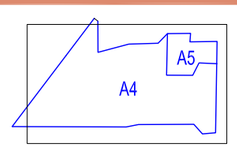

200 0 200 400
GRAPHIC SCALE IN FEET

North

HONOLULU INTERNATIONAL AIRPORT

Airports Division

NODES

Date : DECEMBER 2012

DRAINAGE NETWORK
HONOLULU INTERNATIONAL
AIRPORT

EXHIBIT:
A4,
A5

SHT 5 OF 27

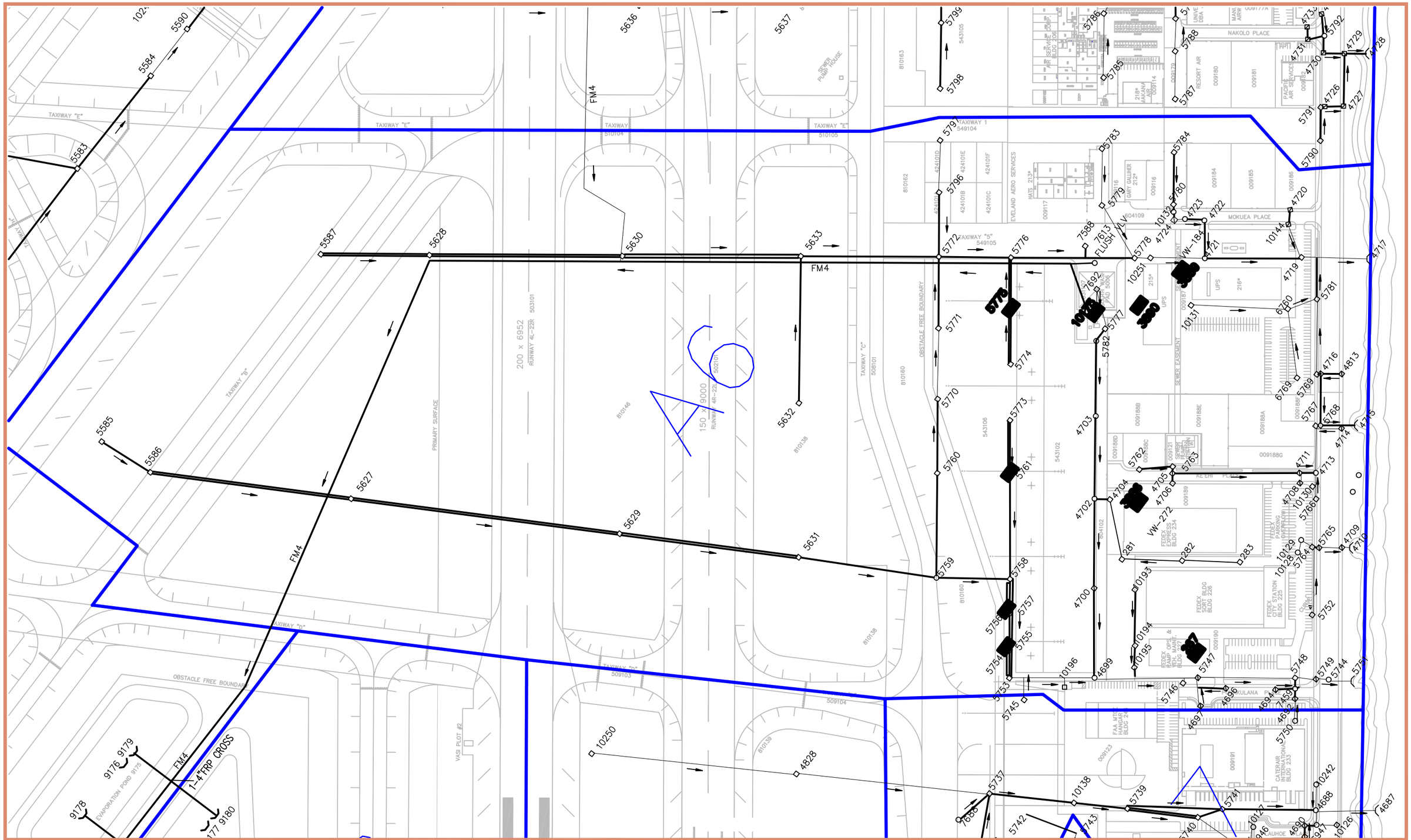

250 0 250 500
GRAPHIC SCALE IN FEET

North

HONOLULU INTERNATIONAL AIRPORT

DEPARTMENT OF TRANSPORTATION · STATE OF HAWAII

Airports Division

NODES

Date : JUNE 2011

DRAINAGE NETWORK
HONOLULU INTERNATIONAL
AIRPORT

EXHIBIT:

A6

SHT 6 OF 27

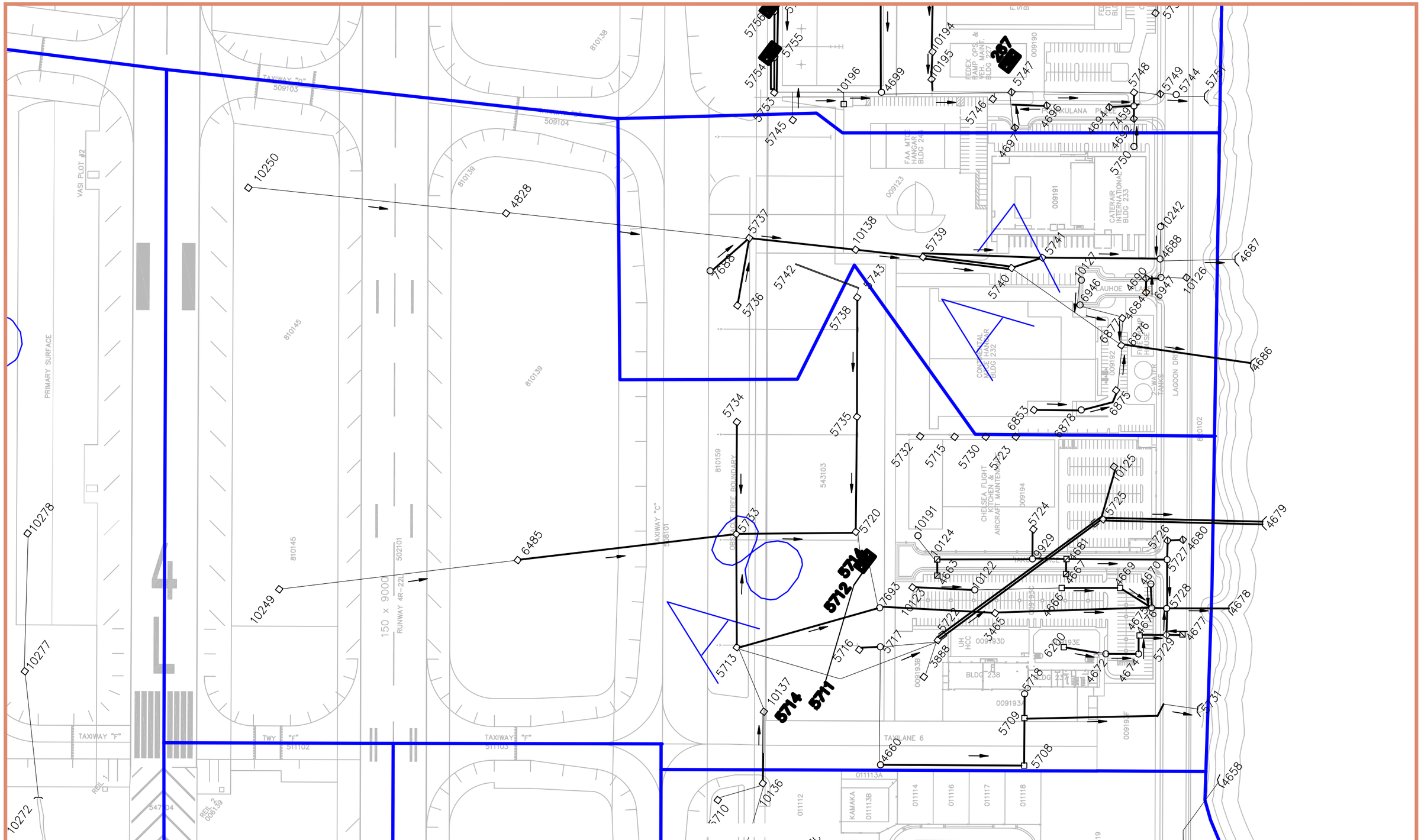

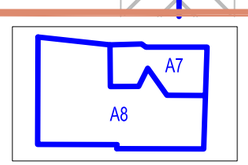

200 0 200 400
GRAPHIC SCALE IN FEET

North

HONOLULU INTERNATIONAL AIRPORT

Airports Division

NODES

Date : JUNE 2011

DRAINAGE NETWORK
HONOLULU INTERNATIONAL
AIRPORT

EXHIBIT:
A7,
A8

SHT 7 OF 27

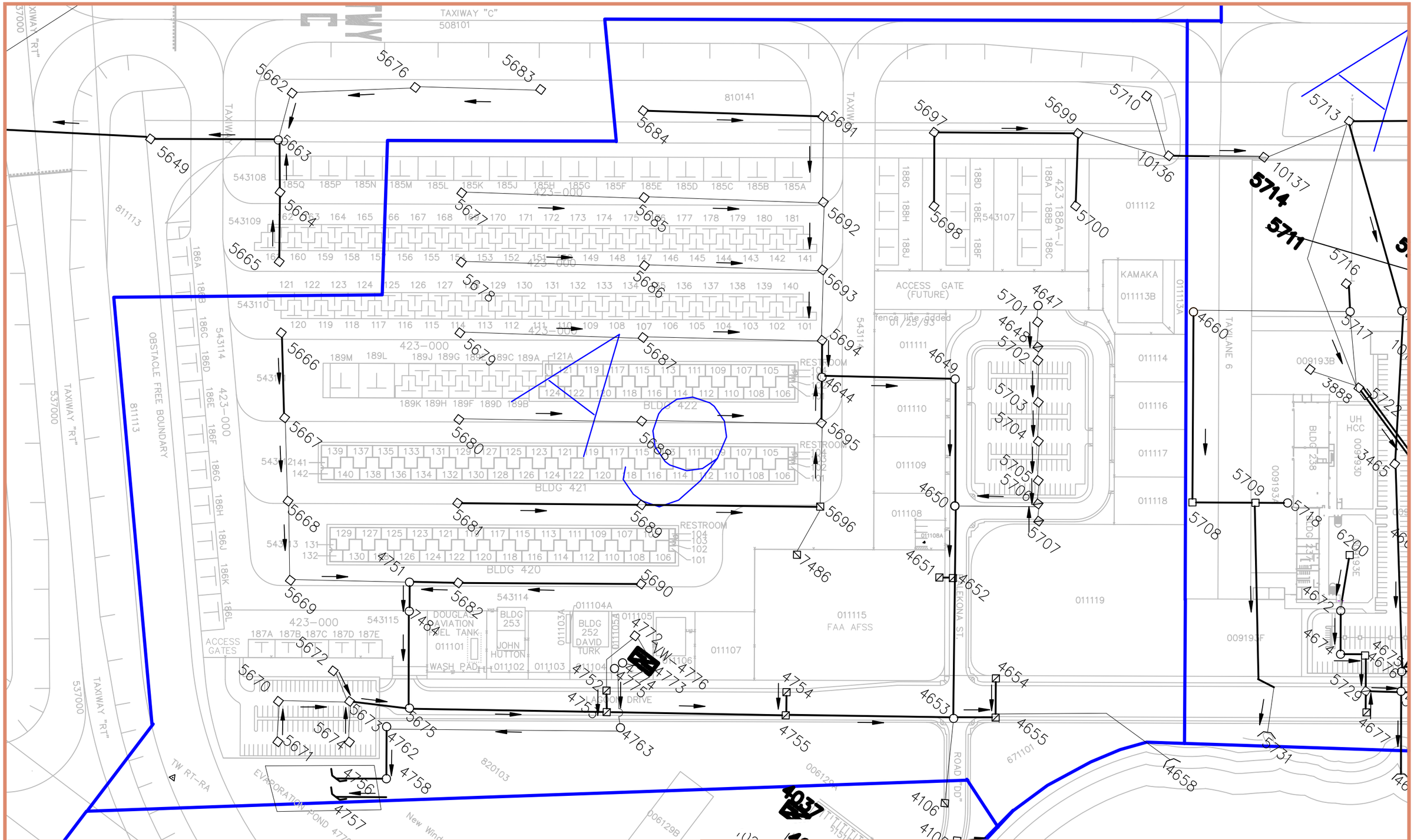

A9

150 0 150 300
GRAPHIC SCALE IN FEET

North

HONOLULU INTERNATIONAL AIRPORT

Airports Division

NODES

Date : JUNE 2011

DRAINAGE NETWORK
HONOLULU INTERNATIONAL
AIRPORT

EXHIBIT:
A9

SHT 8 OF 27

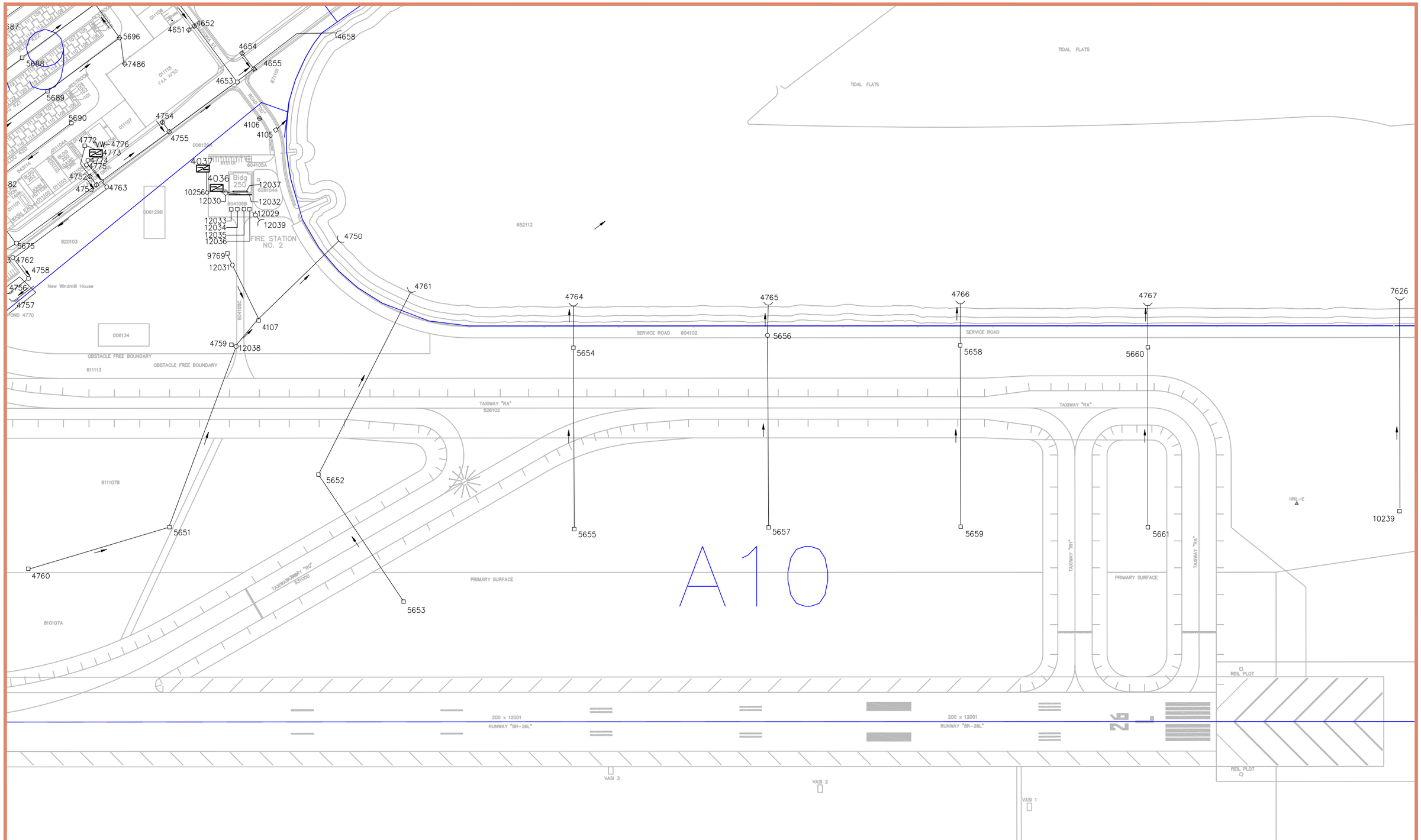

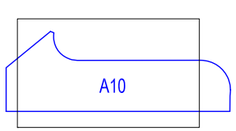

300 0 300 600

GRAPHIC SCALE IN FEET

North

HONOLULU INTERNATIONAL AIRPORT

Airports Division

NODES

Date : DECEMBER 2012

DRAINAGE NETWORK
HONOLULU INTERNATIONAL
AIRPORT

EXHIBIT:

A10

SHT 9 OF 27

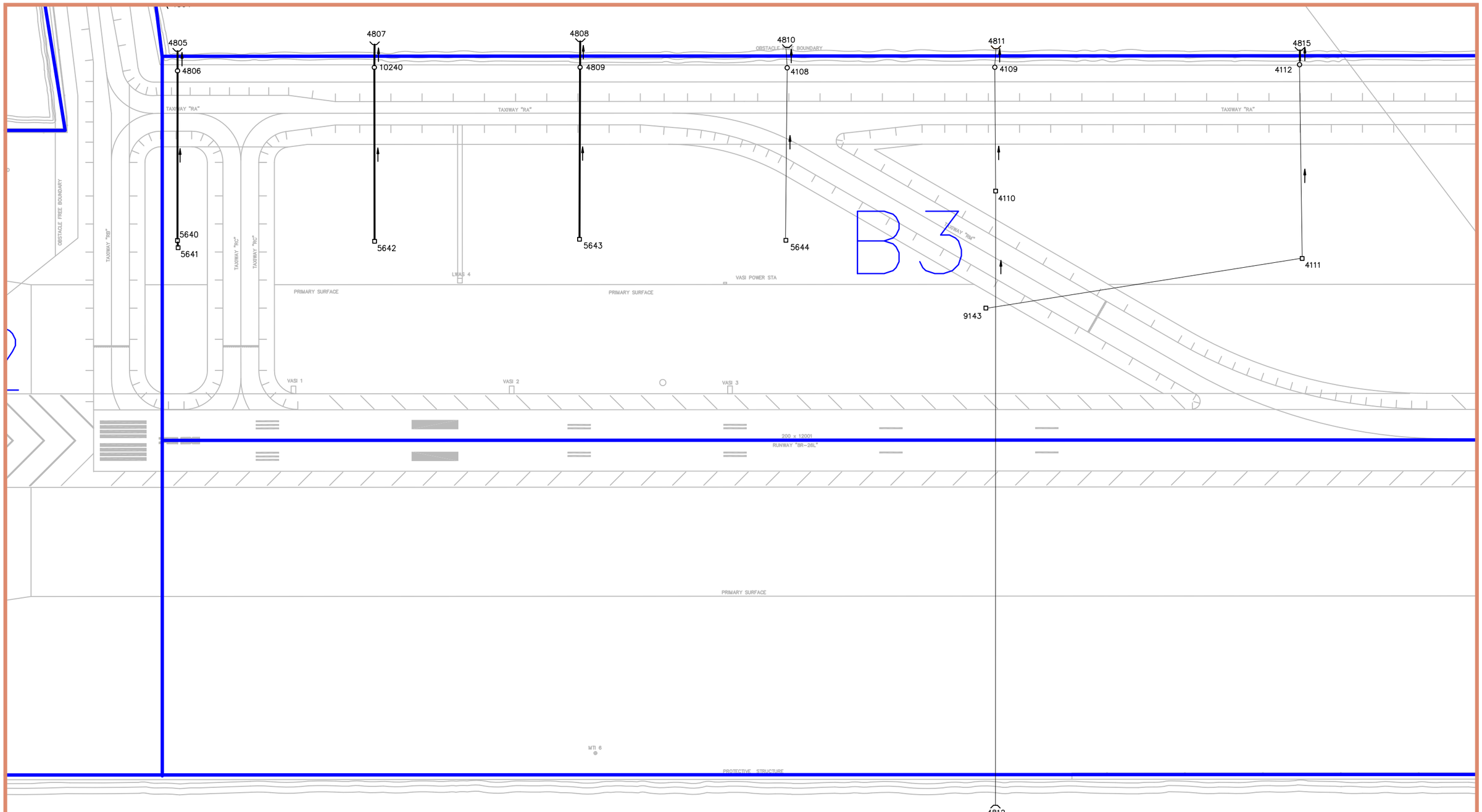

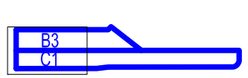

300 0 300 600
GRAPHIC SCALE IN FEET

North

HONOLULU INTERNATIONAL AIRPORT

Airports Division

NODES

Date : JUNE 2011

DRAINAGE NETWORK
HONOLULU INTERNATIONAL
AIRPORT

EXHIBIT:
B3,
C1

SHT 10 OF 27

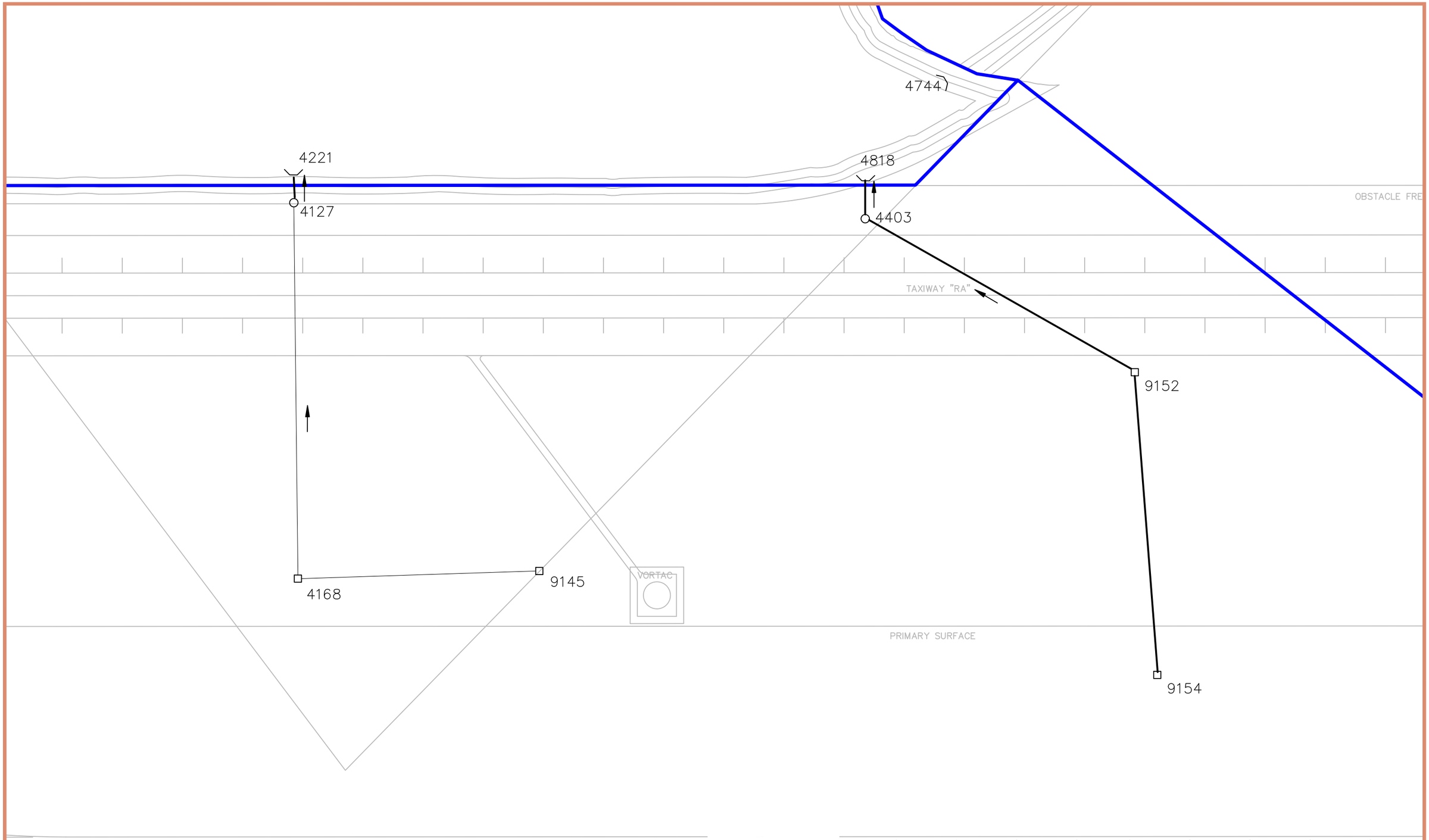

B3

150 0 150 300
GRAPHIC SCALE IN FEET

North

HONOLULU INTERNATIONAL AIRPORT

Airports Division

NODES

Date : JUNE 2011

DRAINAGE NETWORK
HONOLULU INTERNATIONAL
AIRPORT

EXHIBIT:
B3

SHT 11 OF 27

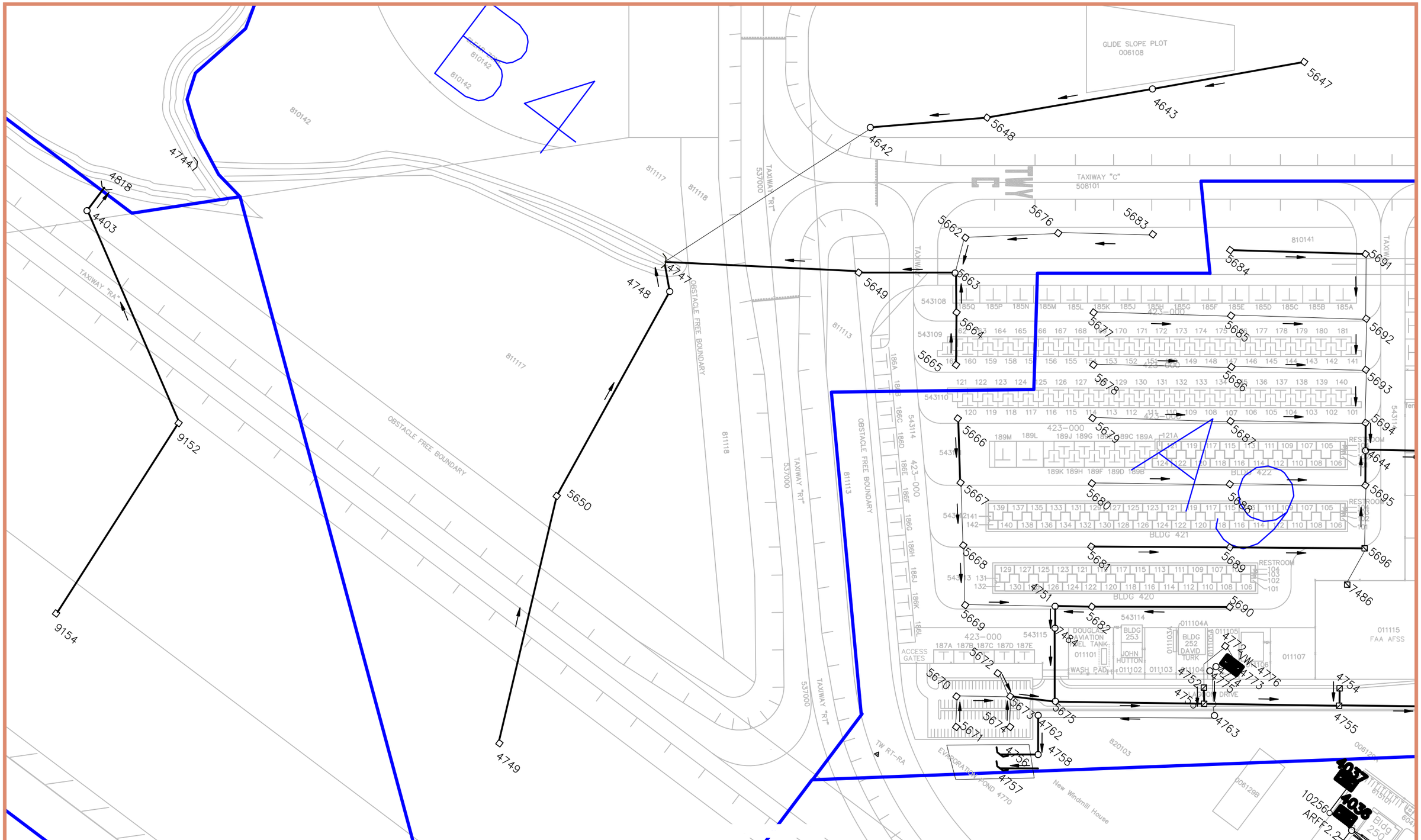

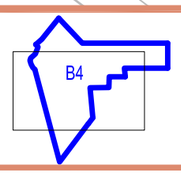

200 0 200 400
GRAPHIC SCALE IN FEET

North

HONOLULU INTERNATIONAL AIRPORT

Airports Division

NODES

Date : JUNE 2011

DRAINAGE NETWORK
HONOLULU INTERNATIONAL
AIRPORT

EXHIBIT:
B4

SHT 12 OF 27

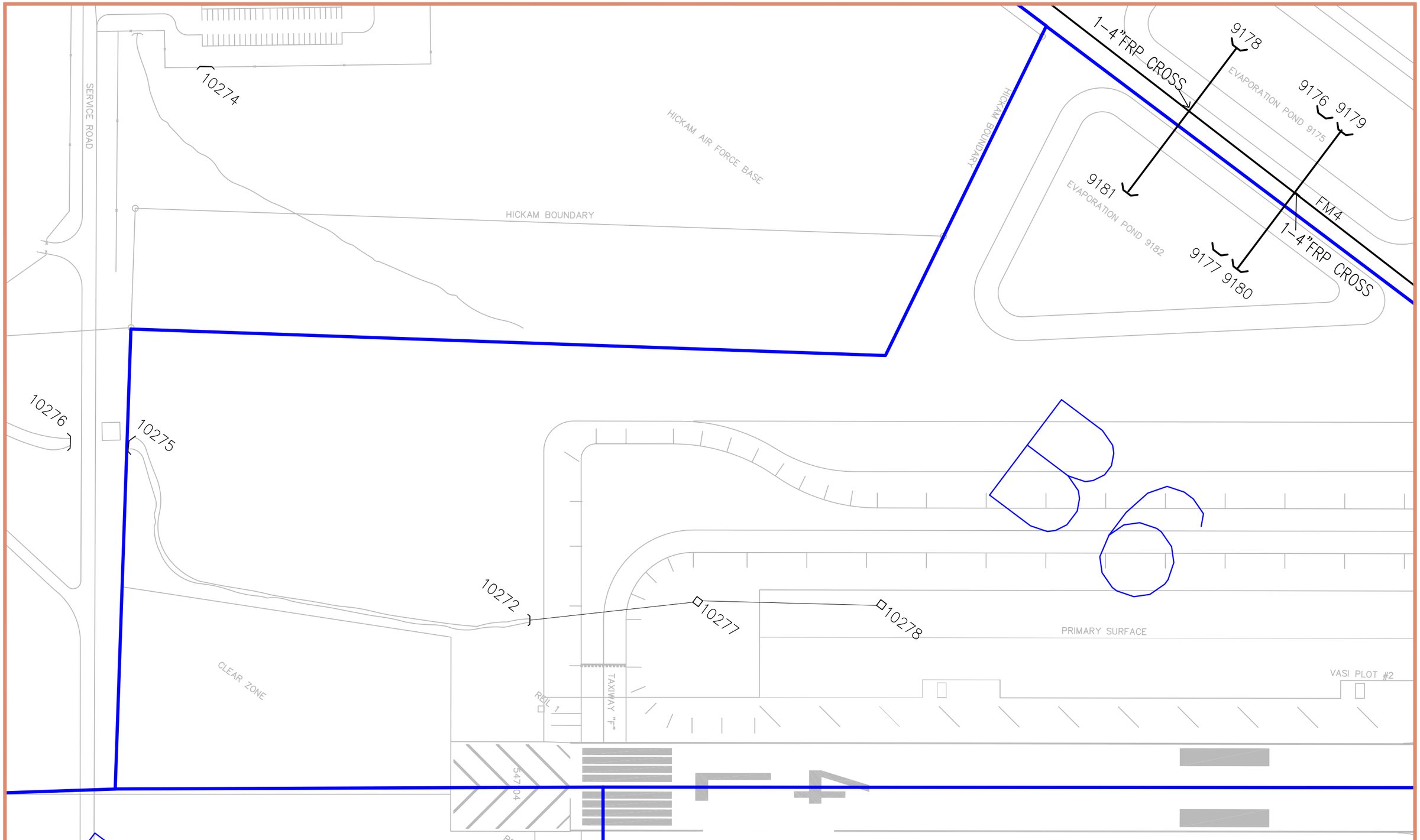

B6

150 0 150 300
GRAPHIC SCALE IN FEET

North

HONOLULU INTERNATIONAL AIRPORT		Date : JUNE 2011	EXHIBIT:
DEPARTMENT OF TRANSPORTATION STATE OF HAWAII — Airports Division	NODES	DRAINAGE NETWORK HONOLULU INTERNATIONAL AIRPORT	B6
			SHT 13 OF 27

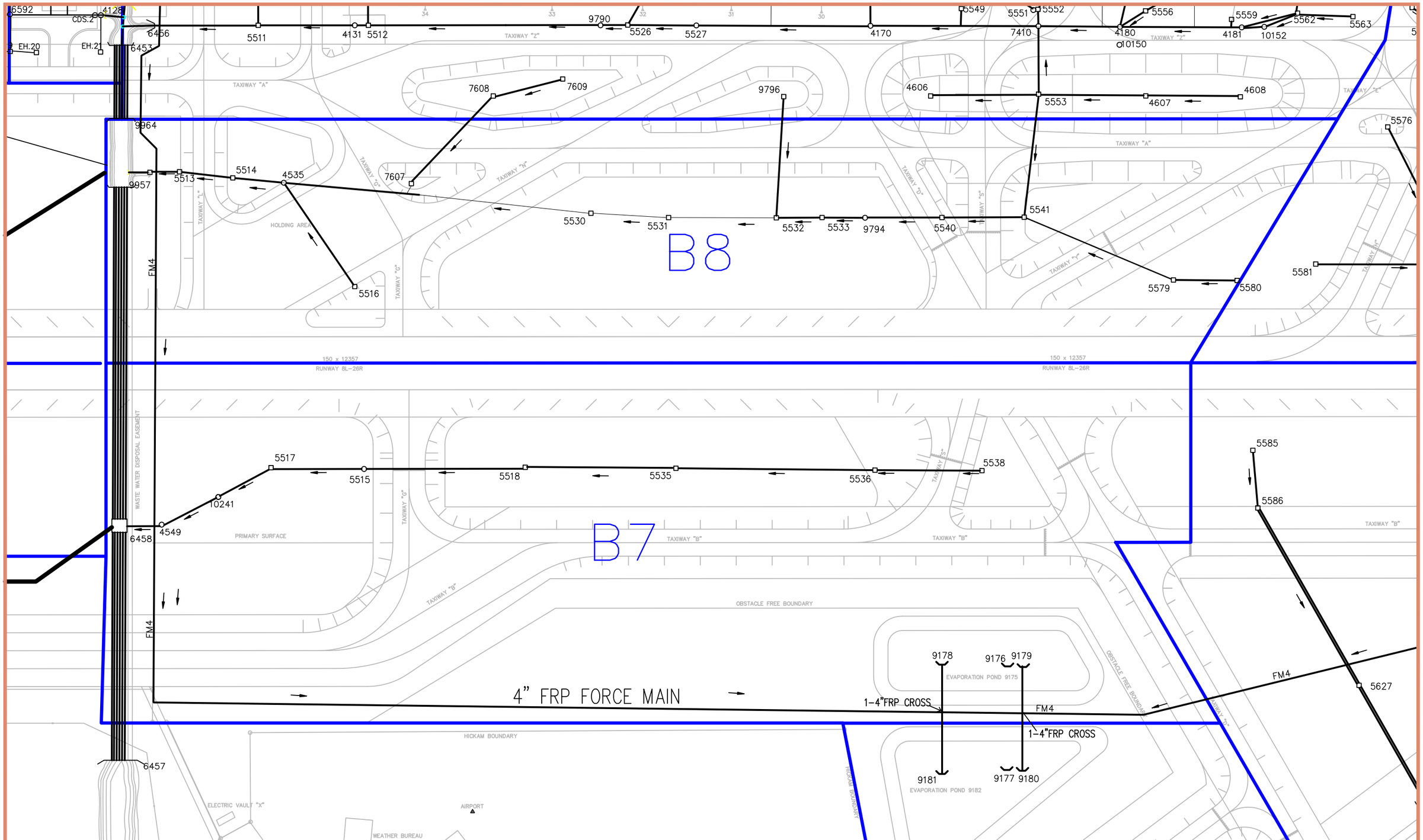

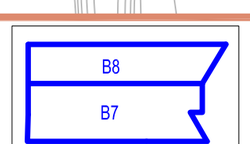

250 0 250 500
GRAPHIC SCALE IN FEET

North

HONOLULU INTERNATIONAL AIRPORT

DEPARTMENT OF TRANSPORTATION STATE OF HAWAII — Airports Division

NODES

Date : JUNE 2011

DRAINAGE NETWORK
HONOLULU INTERNATIONAL AIRPORT

EXHIBIT: B7, B8

SHT 14 OF 27

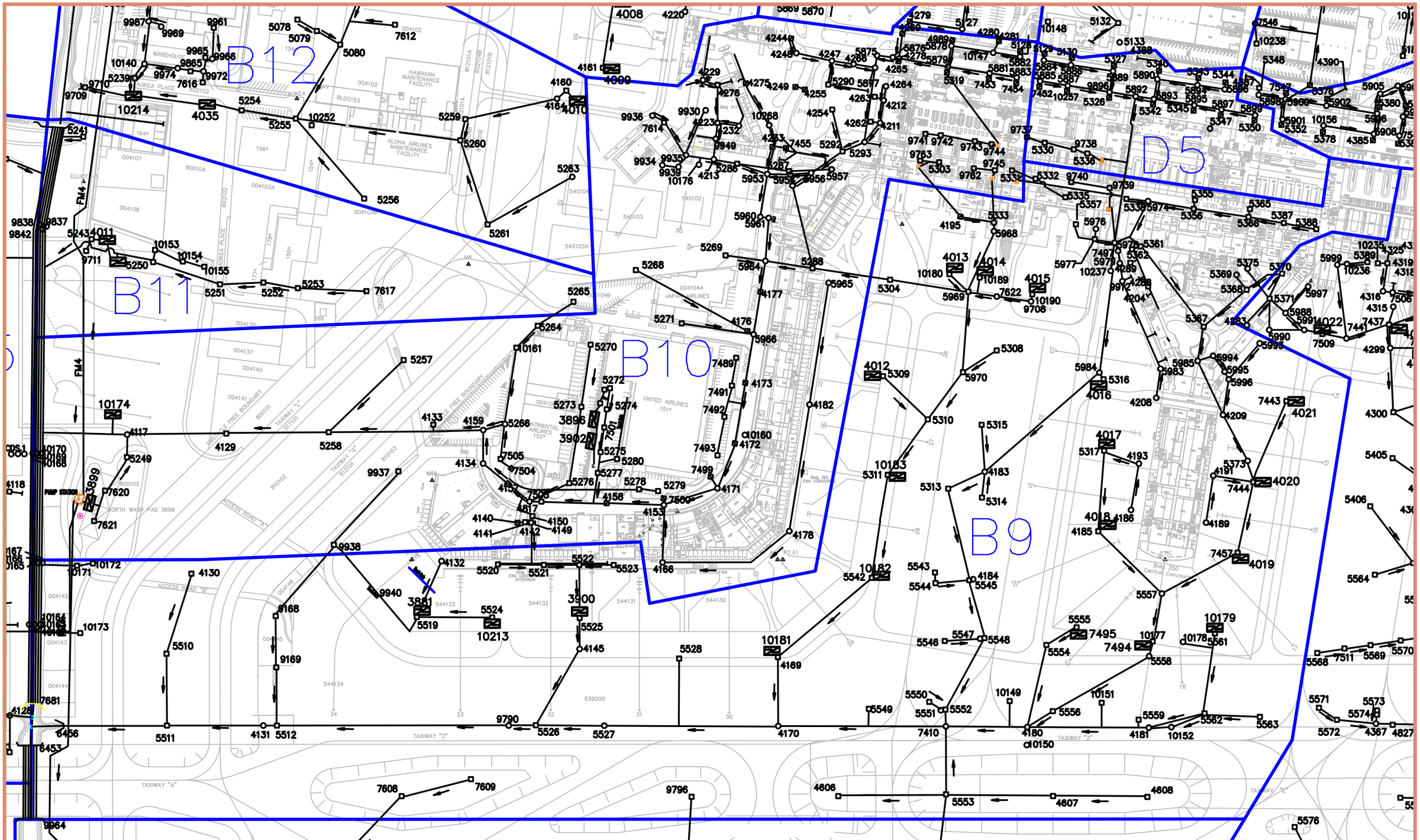

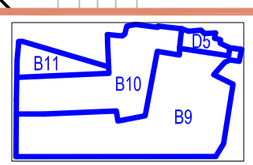

250 0 250 500

GRAPHIC SCALE IN FEET

North

HONOLULU INTERNATIONAL AIRPORT

Date : JUNE 2011

Airports Division

NODES

DRAINAGE NETWORK
HONOLULU INTERNATIONAL
AIRPORT

EXHIBIT:
B9-B11,
D5

SHT 15 OF 27

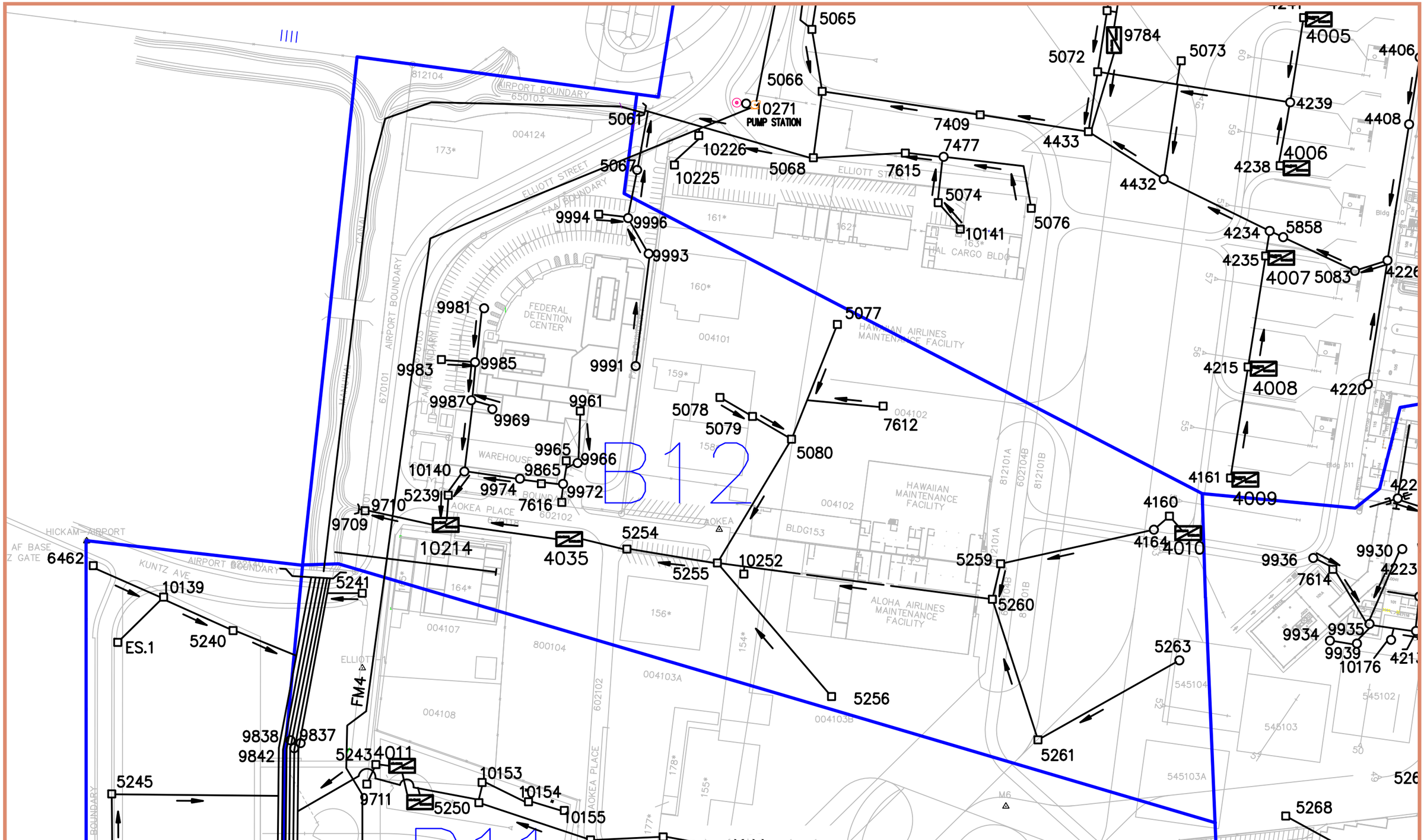

B12

150 0 150 300
GRAPHIC SCALE IN FEET

North

HONOLULU INTERNATIONAL AIRPORT		Date : JUNE 2011	EXHIBIT:
DEPARTMENT OF TRANSPORTATION STATE OF HAWAII — Airports Division	NODES	DRAINAGE NETWORK HONOLULU INTERNATIONAL AIRPORT	B12
			SHT 16 OF 27

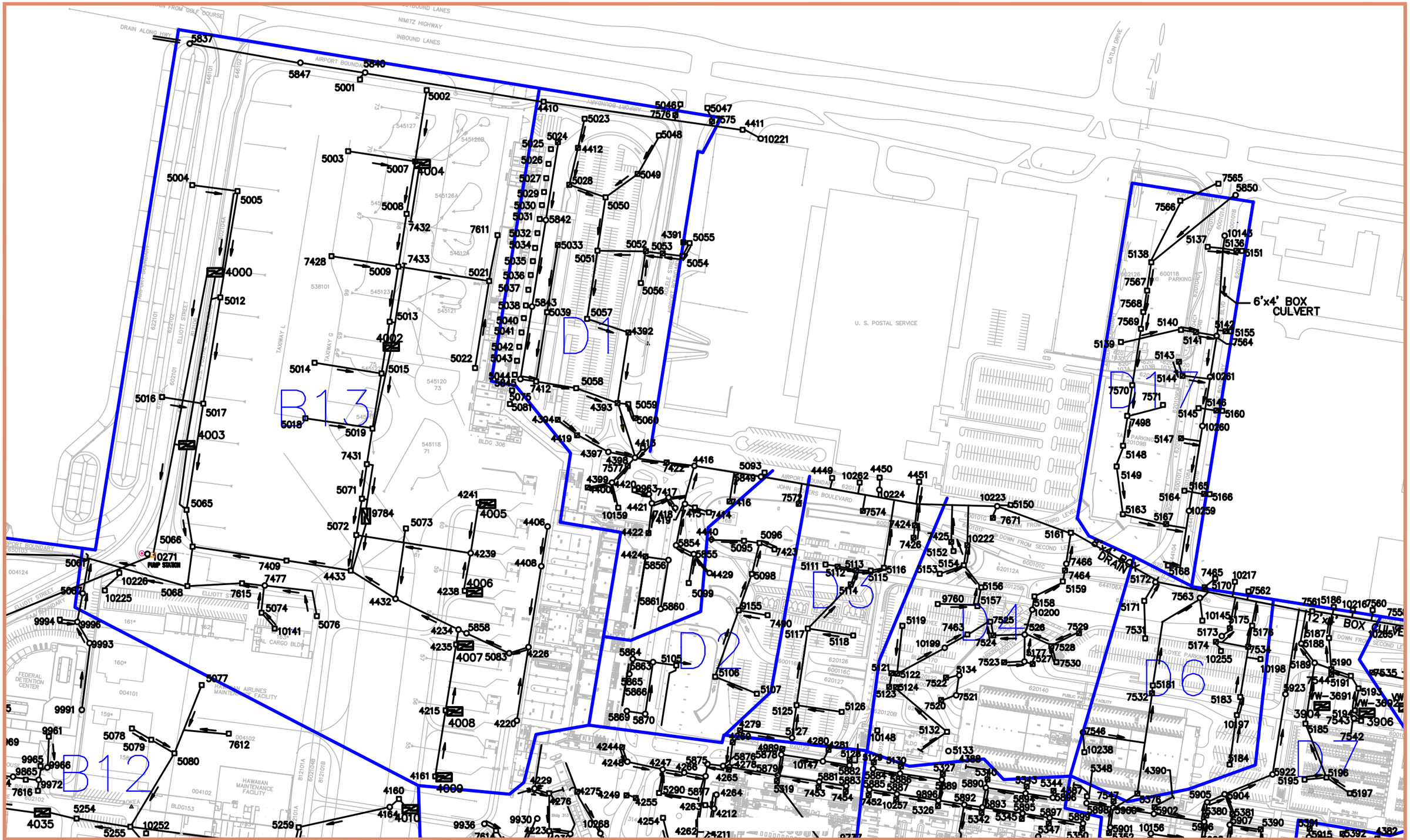

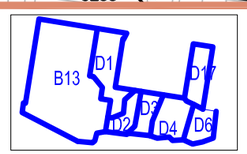

250 0 250 500
GRAPHIC SCALE IN FEET

North

HONOLULU INTERNATIONAL AIRPORT

Date : JUNE 2011

STATE OF HAWAII · DEPARTMENT OF TRANSPORTATION

Airports Division

NODES

DRAINAGE NETWORK
HONOLULU INTERNATIONAL AIRPORT

EXHIBIT:
B13, D1-D4, D17

SHT 17 OF 27

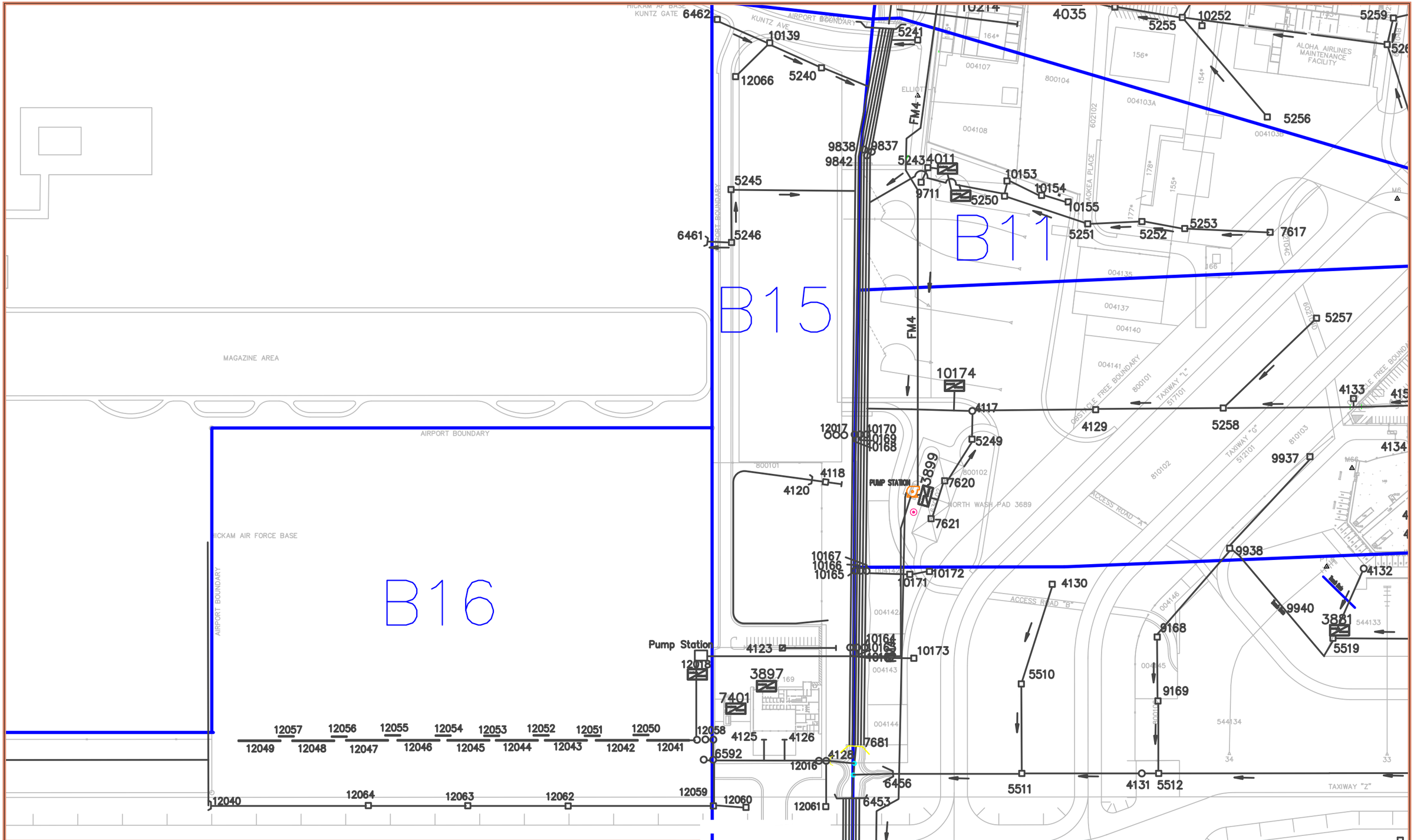

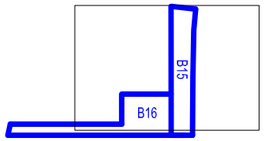

200 0 200 400
GRAPHIC SCALE IN FEET

North

HONOLULU INTERNATIONAL AIRPORT		Date : DECEMBER 2012	EXHIBIT:
Airports Division	NODES	DRAINAGE NETWORK HONOLULU INTERNATIONAL AIRPORT	B15, B16
			SHT 18 OF 27

TAXIWAY "A4"

TAXIWAY "A3"

TAXIWAY "A2"

TAXIWAY "A1"

AIRPORT BOUNDARY

TAXIWAY "A"

SWALE

OBSTACLE FREE BOUNDARY

PRIMARY SURFACE

OBSTACLE FREE BOUNDARY

PRIMARY SURFACE

AIRPORT BOUNDARY

TAXIWAY "RB"

5506

5508

SWALE

TAXIWAY "T"

TAXIWAY "V"

B16

B17

150 0 150 300

GRAPHIC SCALE IN FEET

North

HONOLULU INTERNATIONAL AIRPORT

Airports Division

NODES

Date : JUNE 2011

DRAINAGE NETWORK
HONOLULU INTERNATIONAL
AIRPORT

EXHIBIT:
B16,
B17

SHT 19 OF 27

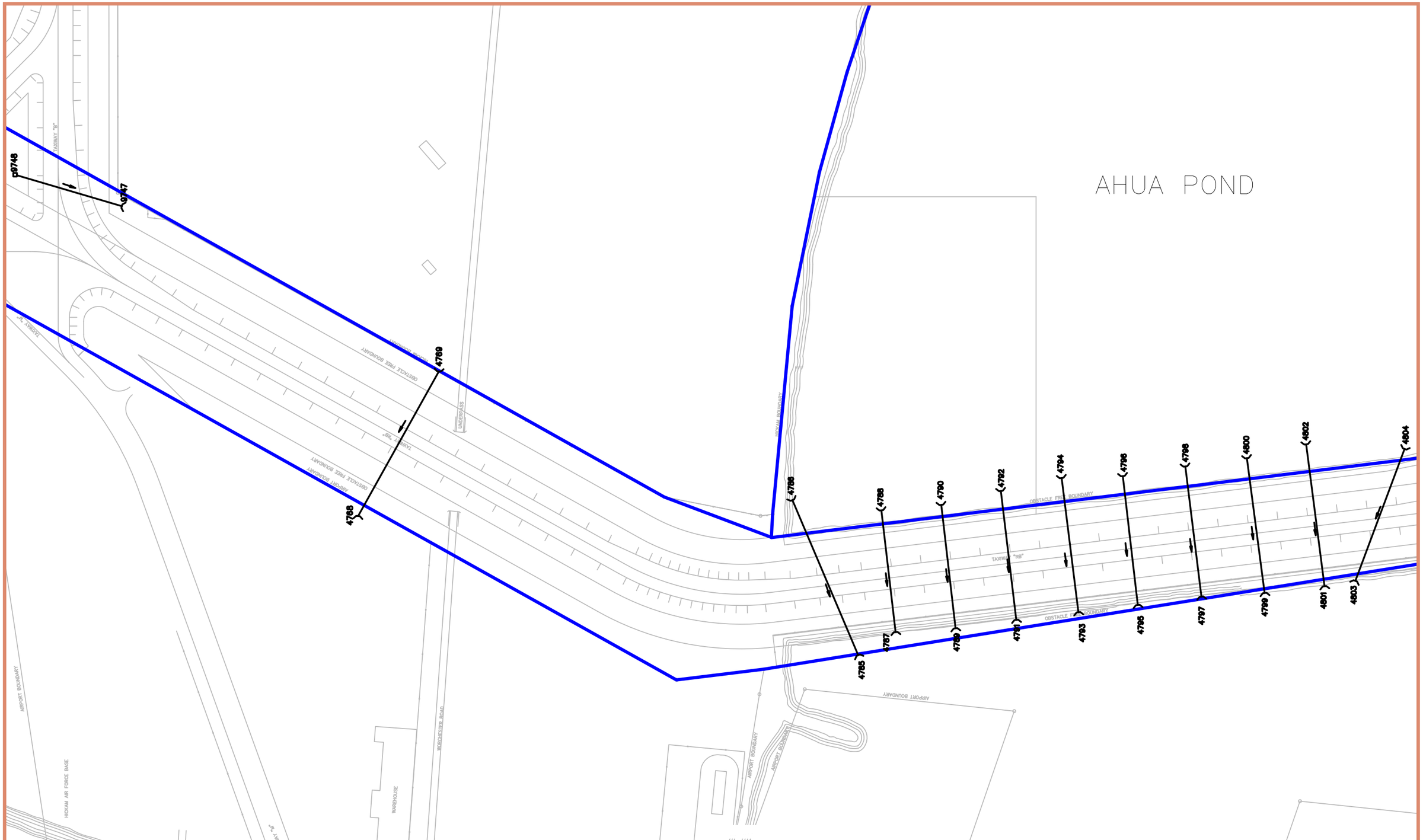

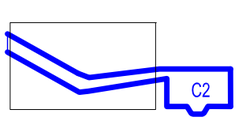

300 0 300 600

GRAPHIC SCALE IN FEET

North

HONOLULU INTERNATIONAL AIRPORT

Airports Division

NODES

Date : JUNE 2011

DRAINAGE NETWORK
HONOLULU INTERNATIONAL
AIRPORT

EXHIBIT:

C2

SHT 20 OF 27

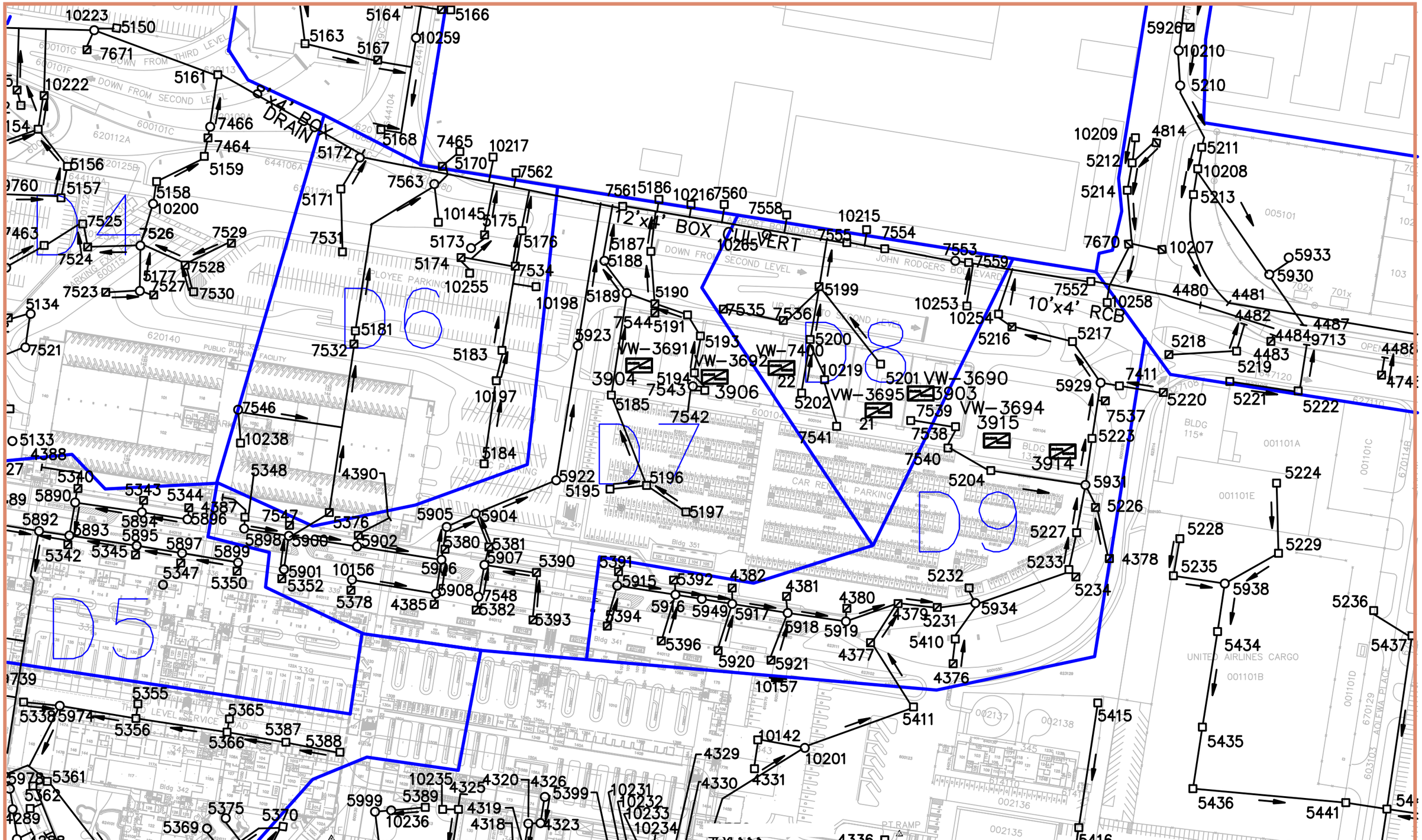

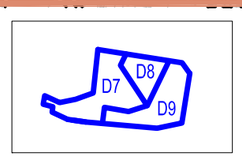

150 0 150 300
GRAPHIC SCALE IN FEET

North

HONOLULU INTERNATIONAL AIRPORT

Date : JUNE 2011

EXHIBIT:

D7-D9

Airports Division

NODES

DRAINAGE NETWORK
HONOLULU INTERNATIONAL
AIRPORT

SHT 21 OF 27

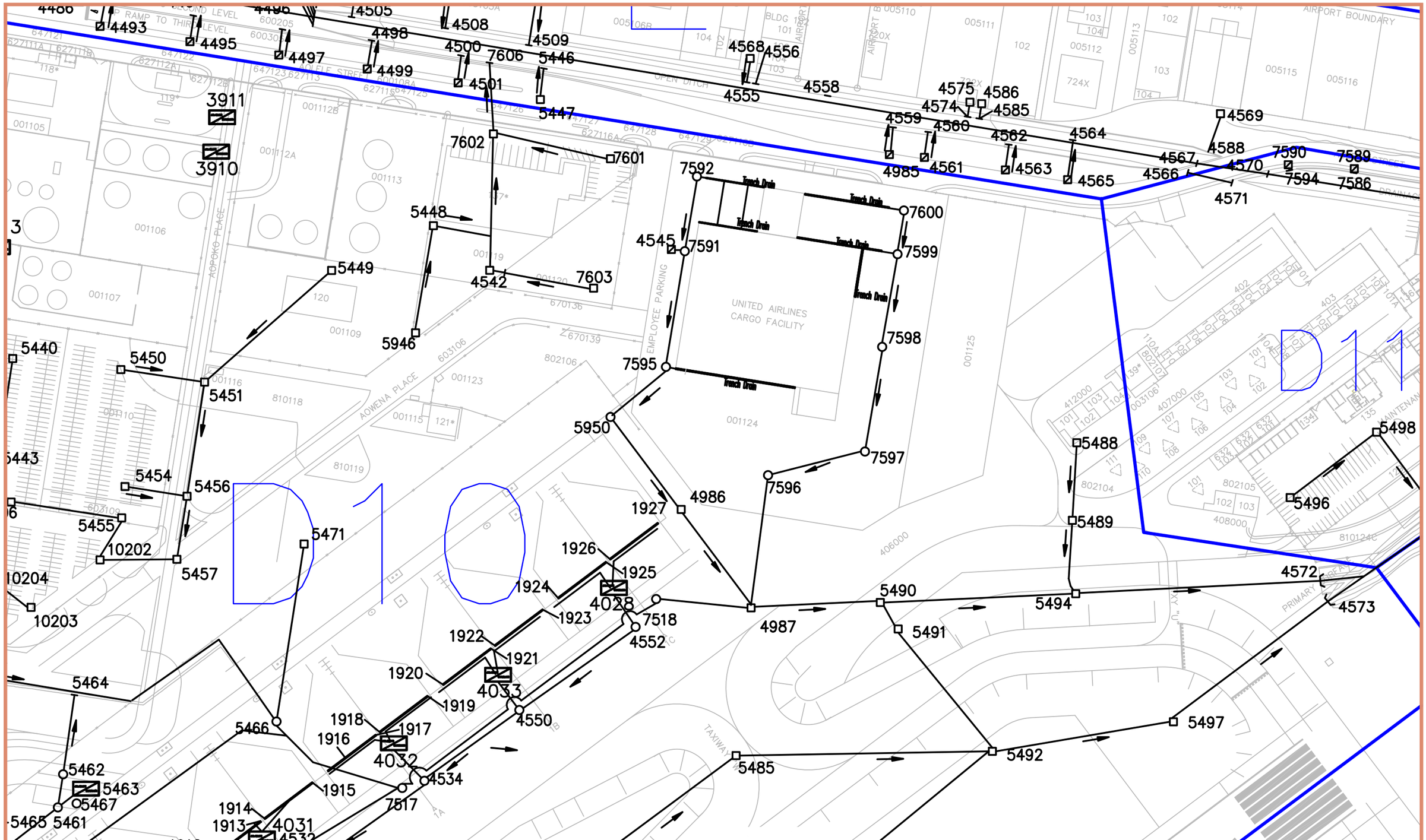

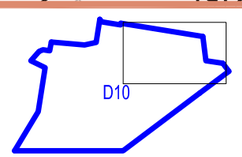

150 0 150 300
GRAPHIC SCALE IN FEET

North

HONOLULU INTERNATIONAL AIRPORT		Date : JUNE 2011	EXHIBIT:
Airports Division	NODES	DRAINAGE NETWORK HONOLULU INTERNATIONAL AIRPORT	D10
			SHT 22 OF 27

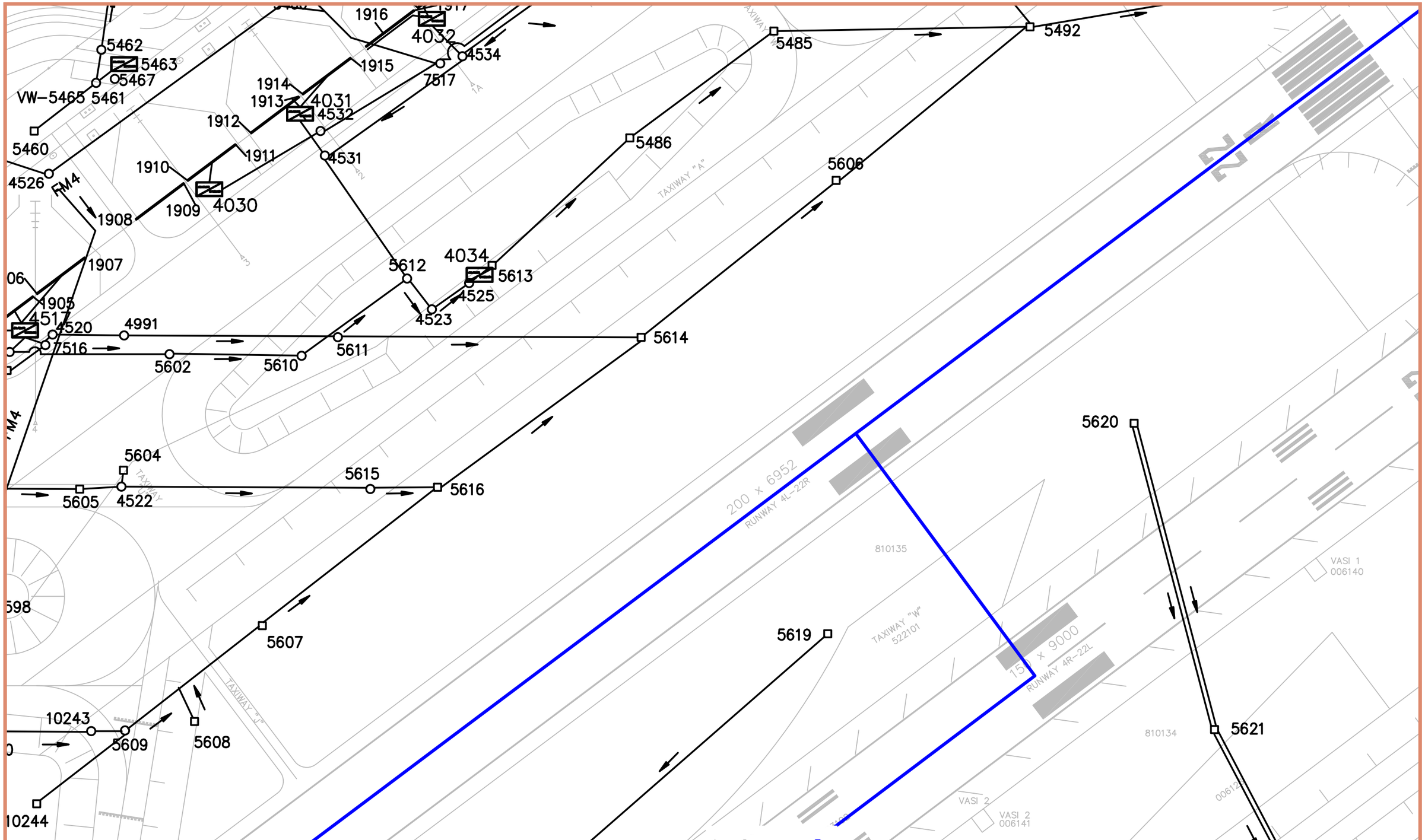

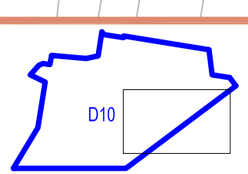

150 0 150 300
GRAPHIC SCALE IN FEET

North

HONOLULU INTERNATIONAL AIRPORT

Airports Division

NODES

Date : JUNE 2011

DRAINAGE NETWORK
HONOLULU INTERNATIONAL
AIRPORT

EXHIBIT:
D10

SHT 23 OF 27

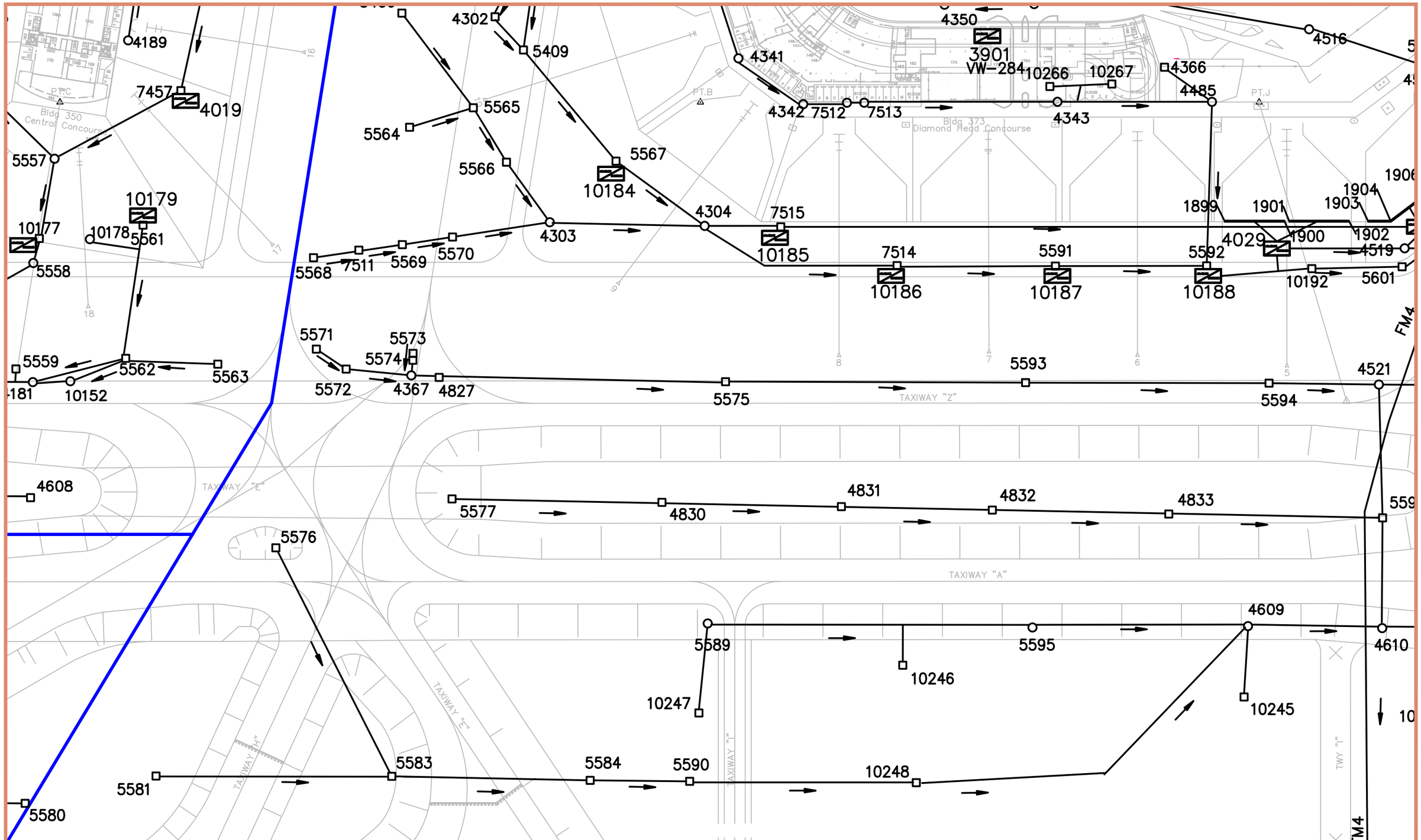

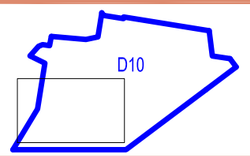

150 0 150 300
GRAPHIC SCALE IN FEET

North

HONOLULU INTERNATIONAL AIRPORT

Airports Division

NODES

Date : JUNE 2011

DRAINAGE NETWORK
HONOLULU INTERNATIONAL
AIRPORT

EXHIBIT:
D10

SHT 24 OF 27

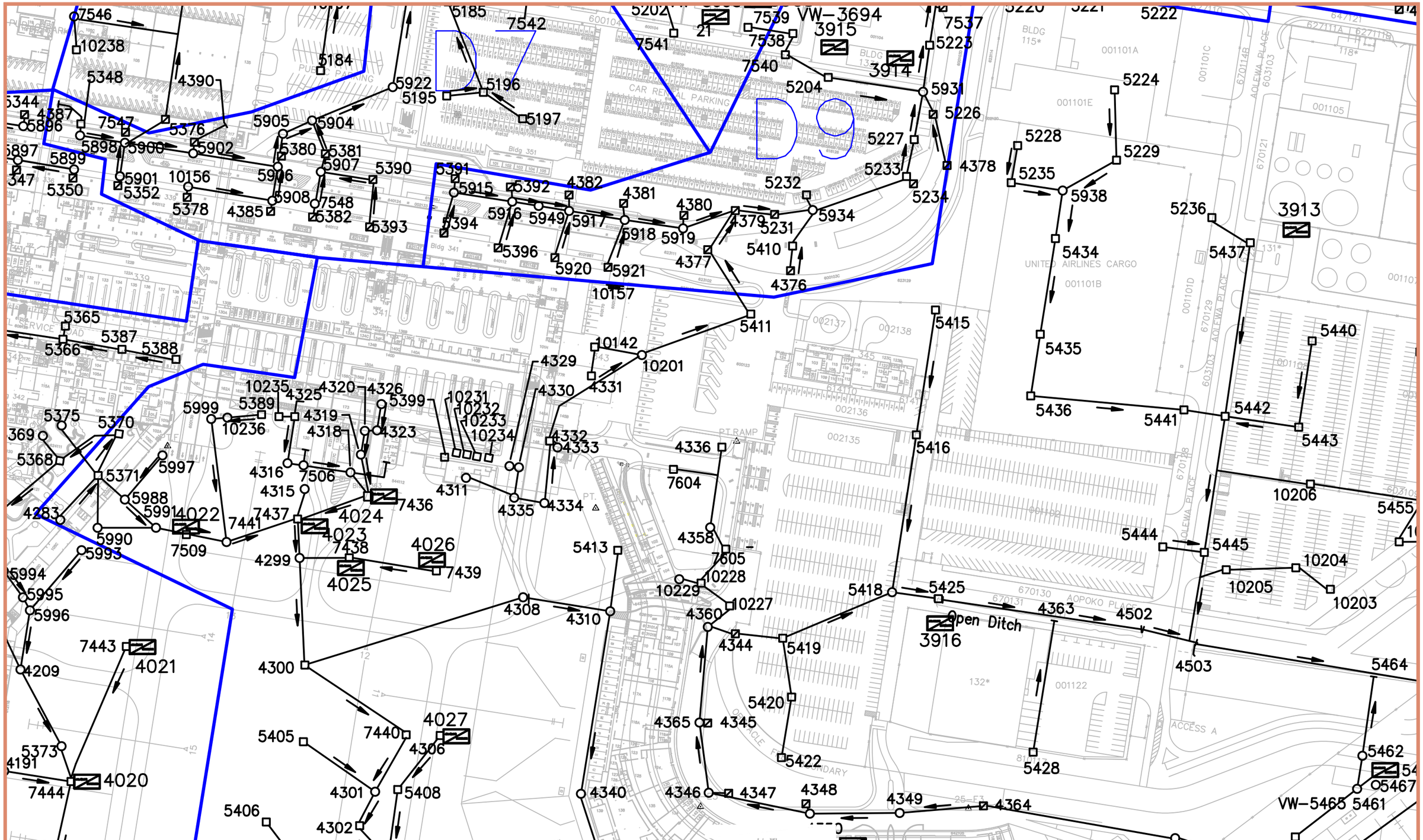

HONOLULU INTERNATIONAL AIRPORT

Airports Division

NODES

Date : JUNE 2011

DRAINAGE NETWORK
HONOLULU INTERNATIONAL
AIRPORT

EXHIBIT:

D10

SHT 25 OF 27

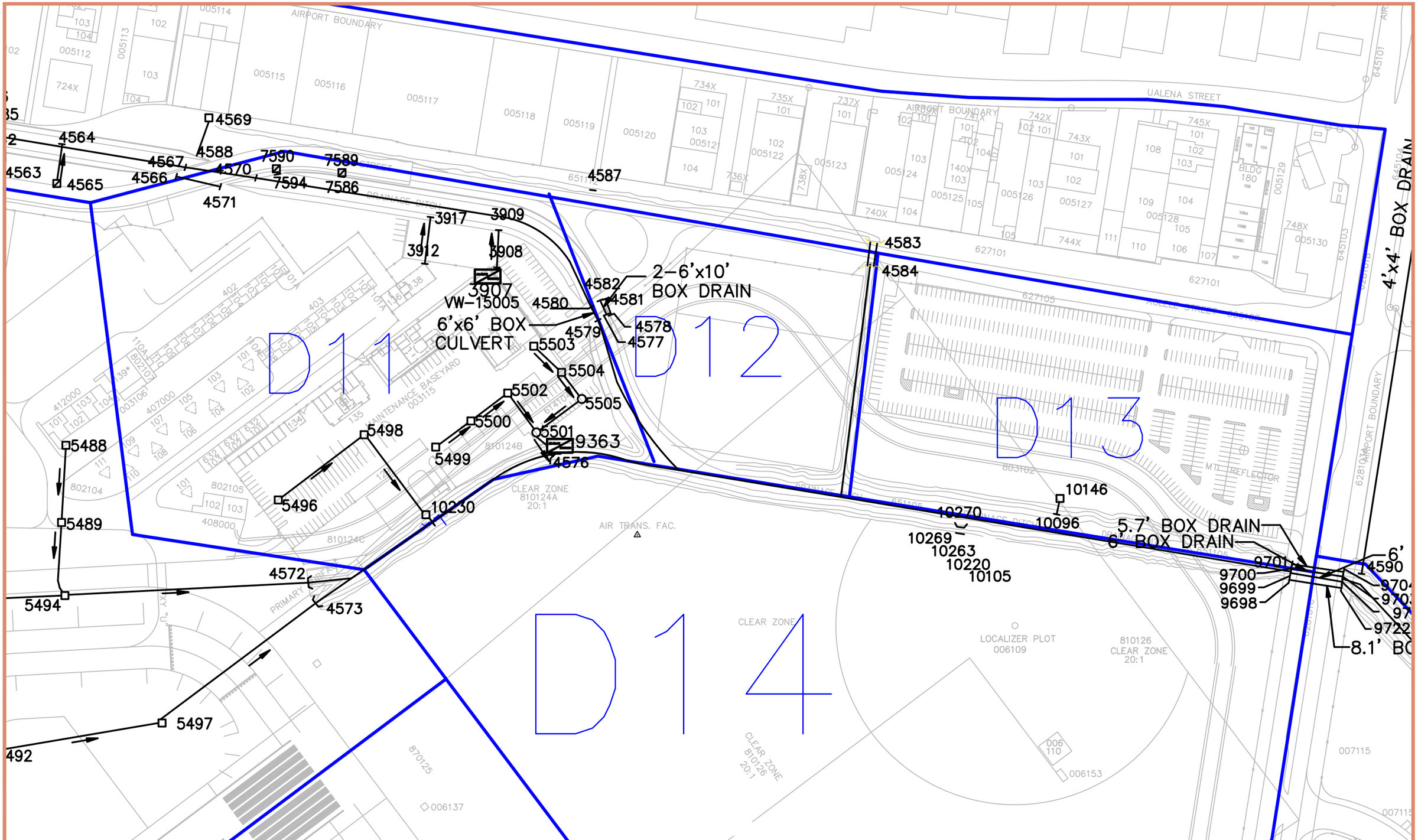

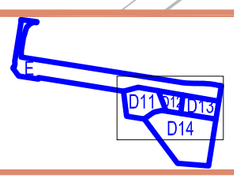

150 0 150 300
GRAPHIC SCALE IN FEET

North

HONOLULU INTERNATIONAL AIRPORT

Airports Division

NODES

Date : JUNE 2011

DRAINAGE NETWORK
HONOLULU INTERNATIONAL AIRPORT

EXHIBIT:
D11-
D14, E

SHT 26 OF 27

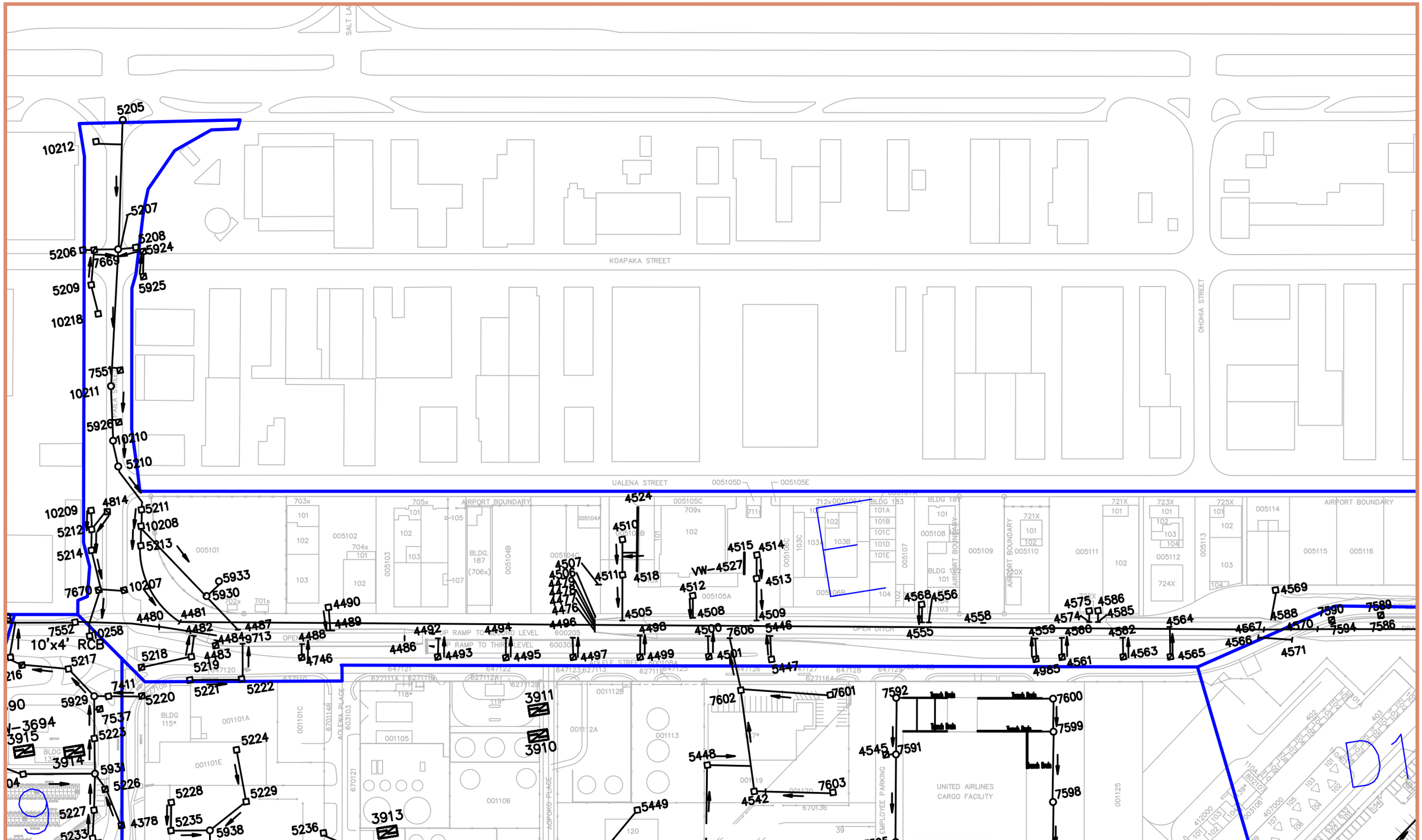

GRAPHIC SCALE IN FEET

200 0 200 400

North

HONOLULU INTERNATIONAL AIRPORT

Airports Division

NODES

Date : JUNE 2011

DRAINAGE NETWORK
HONOLULU INTERNATIONAL AIRPORT

EXHIBIT: E

SHT 27 OF 27