Island of Kauai
Statewide Transportation Improvement Program
FY 2011 - 2014

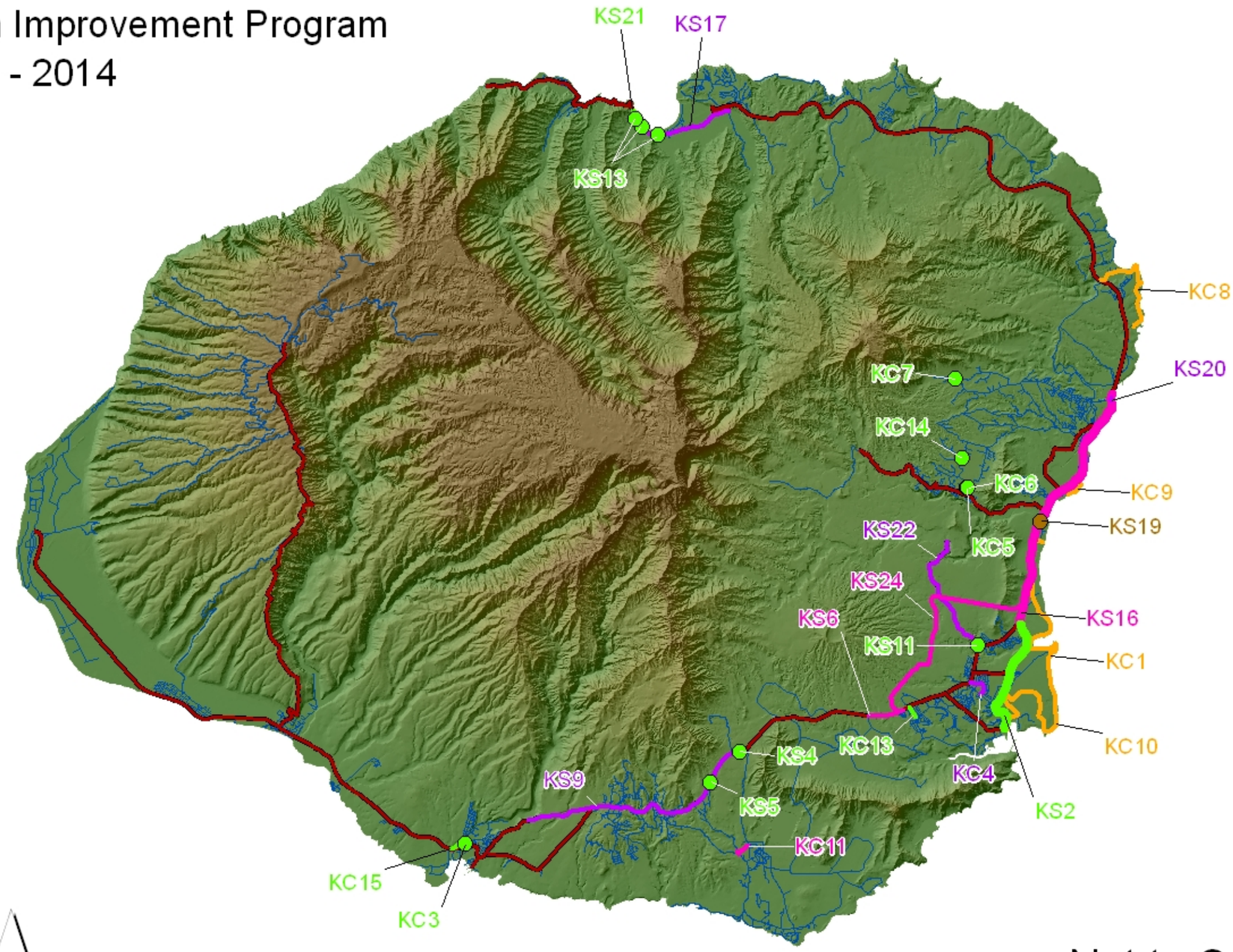

Project Color Code
Green - System Preservation
Purple - Safety Improvements
Brown - Congestion Mitigation
Pink - Modernization
Orange - Enhancement

Legend
State Roads
County Roads

N

Not to Scale

This map is intended for planning purposes only.
The information provided is based on data available
at the time of creation and is subject to future changes.

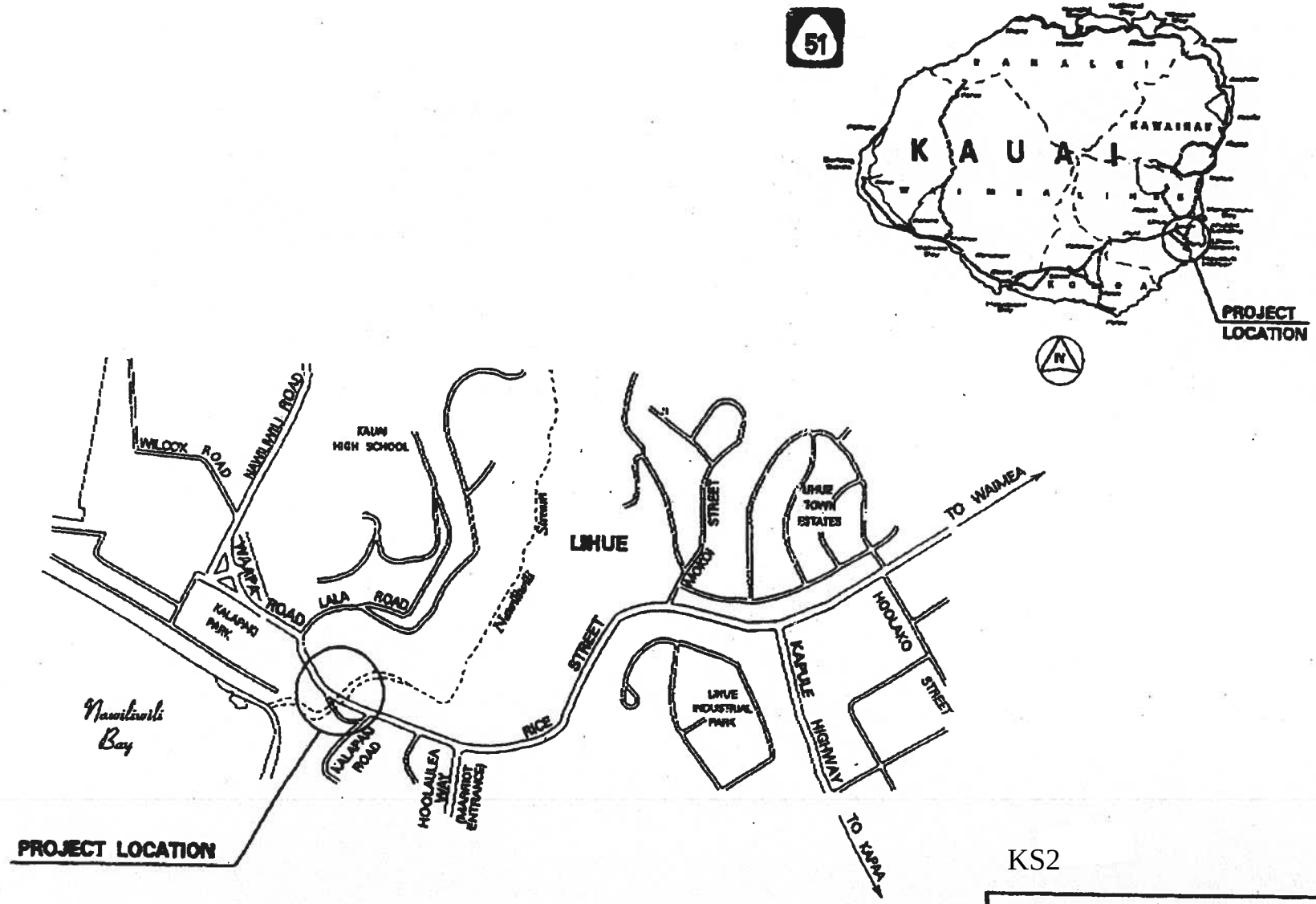

KS2

LOCATION PLAN

NOT TO SCALE

STATE OF HAWAII
DEPARTMENT OF TRANSPORTATION
HIGHWAYS DIVISION

WAAPA RD./RICE ST./KAPULE HWY.
NAWILIWILI BRIDGE REPLACEMENT
WITH DRAINAGE IMPROVEMENTS

DISTRICT OF LIHUE
ISLAND OF KAUAI

TRN 561
KS5

X125

REHABILITATION OF OMAO STREAM BRIDGE
KAUMUALII HIGHWAY, KAUAI



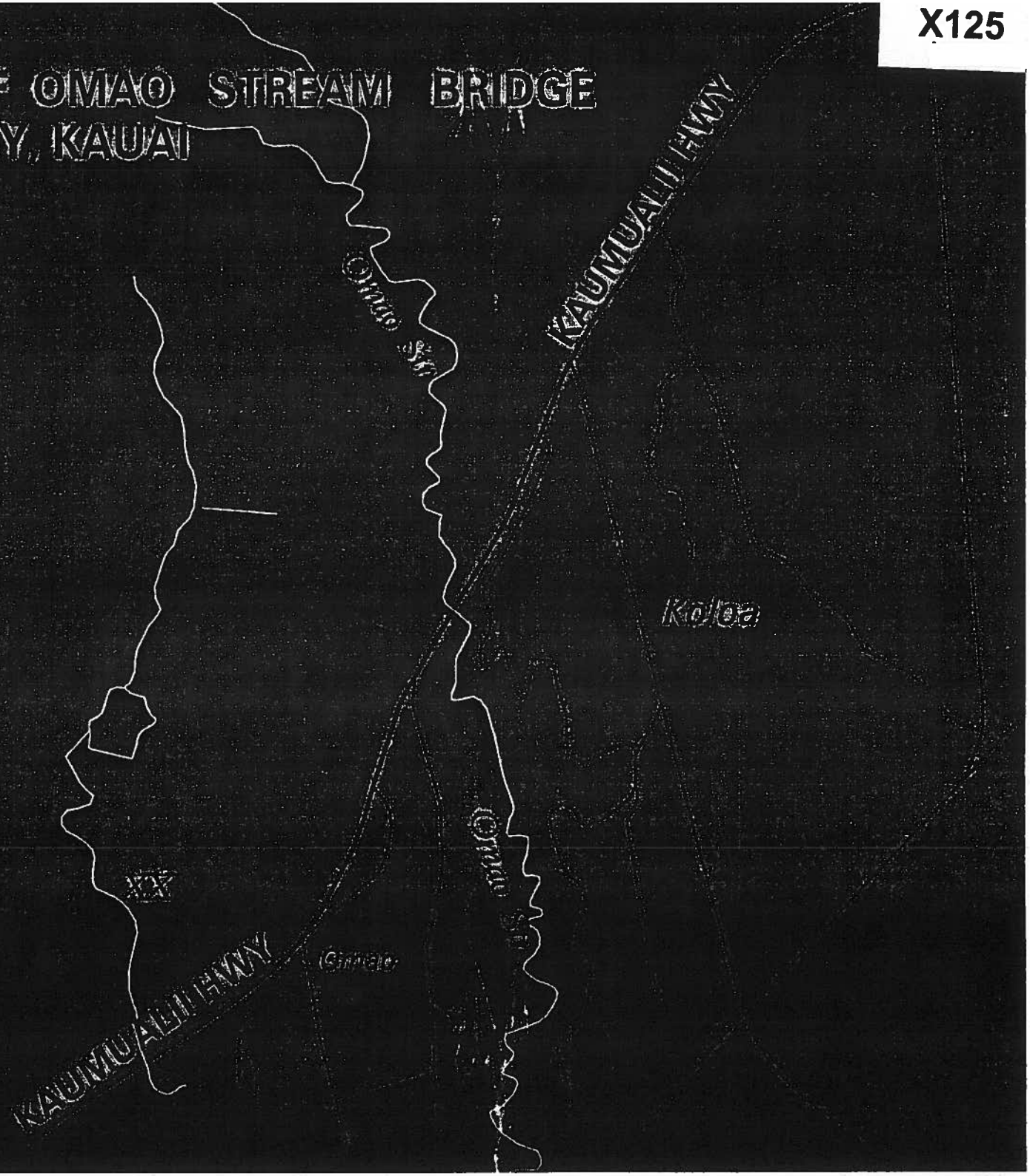

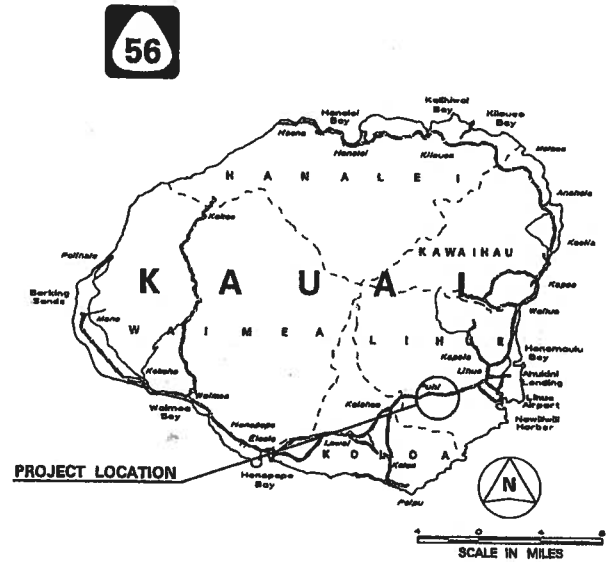

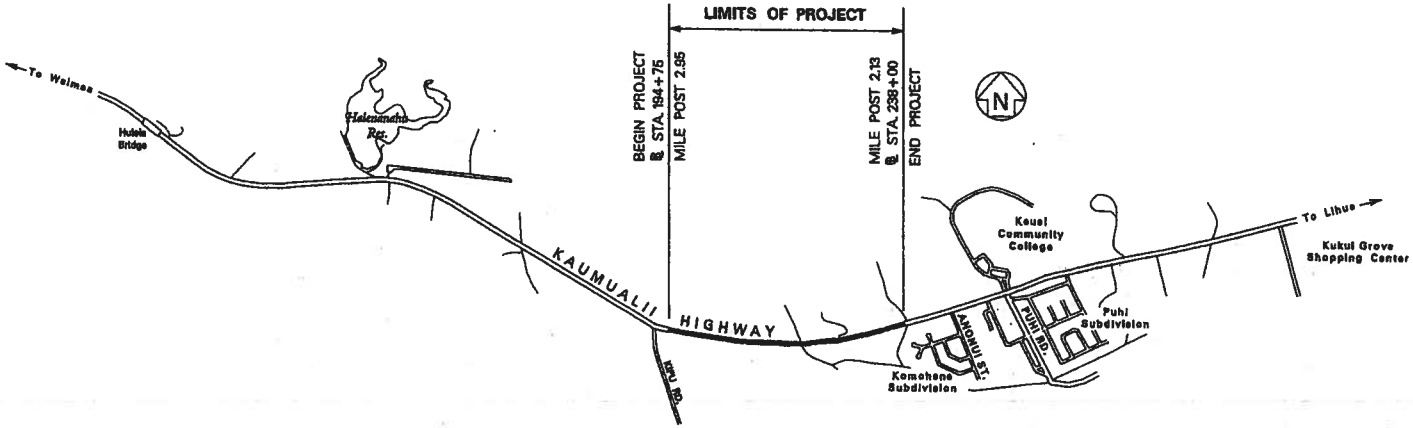

1 0 1 2 3
SCALE IN THOUSAND FEET

LOCATION MAP

KS6

STATE OF HAWAII
DEPARTMENT OF TRANSPORTATION
HIGHWAYS DIVISION

KAUMUALII HIGHWAY Improvements

Vicinity of Kipu Road to Anonui Street

District of Lihue

Island of Kauai

50

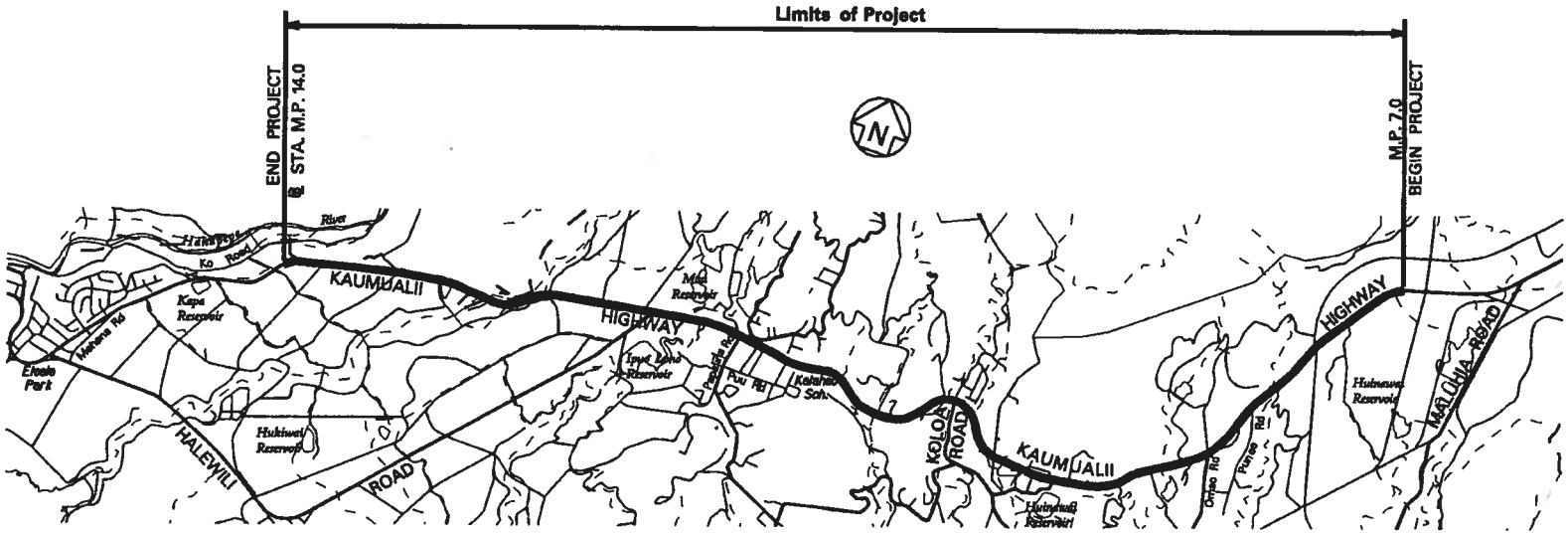

LAYOUT PLAN

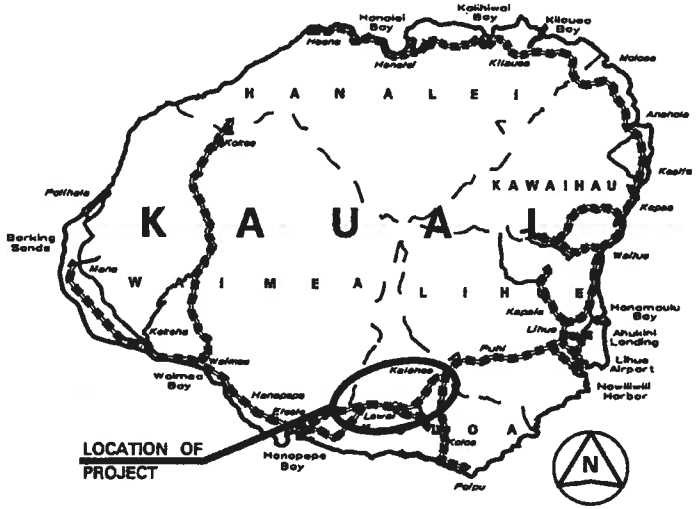

KS9

STATE OF HAWAII
DEPARTMENT OF TRANSPORTATION
HIGHWAYS DIVISION

KAUMUALII HIGHWAY

SAFETY IMPROVEMENTS

Vicinity of Kahili Mountain Park Road to Hanapepe Lookout (M.P. 7.0 to M.P. 14.0)

Island of Kauai

TRN 561 X124

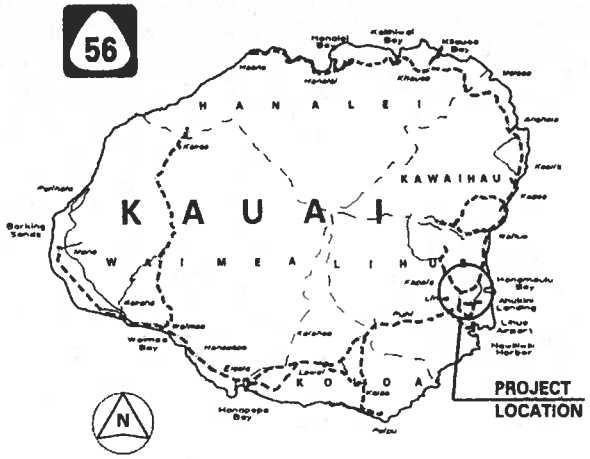

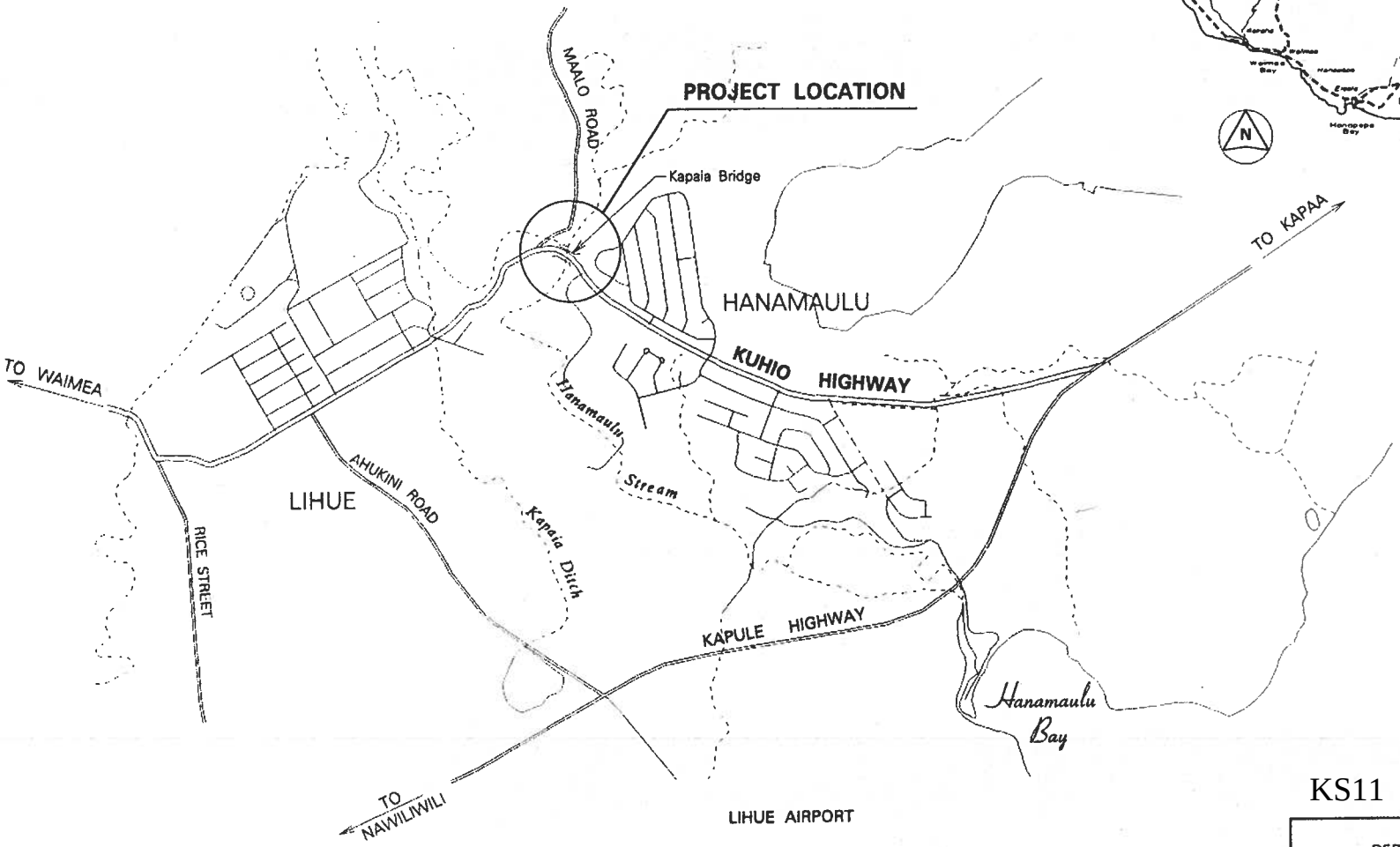

N

LOCATION PLAN

NOT TO SCALE

KS11

STATE OF HAWAII
DEPARTMENT OF TRANSPORTATION
HIGHWAYS DIVISION

KUHIO HIGHWAY
KAPAIA BRIDGE REPLACEMENT

DISTRICT OF LIHUE
ISLAND OF KAUAI

KS13

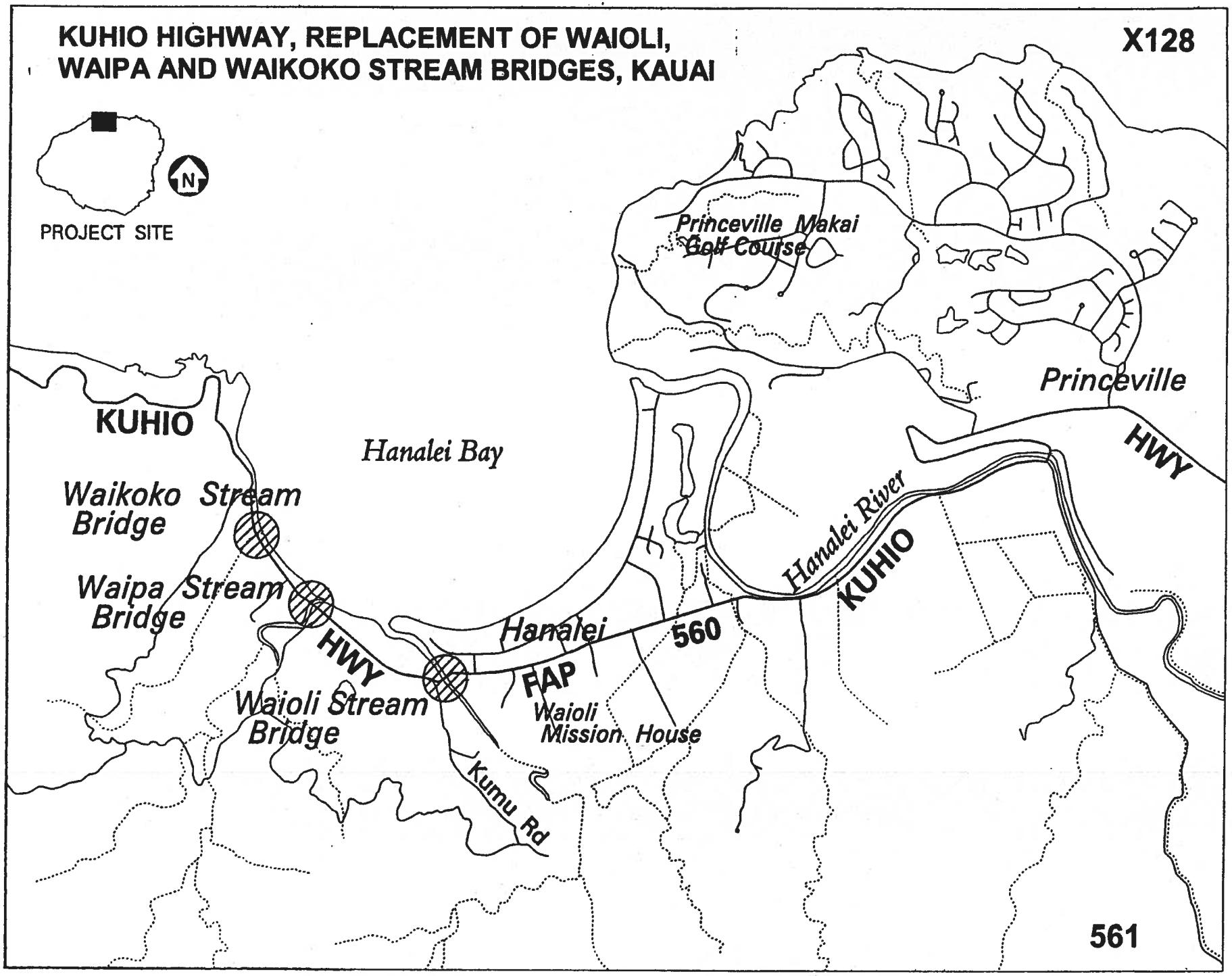
KUHIO HIGHWAY, REPLACEMENT OF WAIOLI, WAIPA AND WAIKOKO STREAM BRIDGES, KAUAI
X128
PROJECT SITE
N
Princeville Makai Golf Course
Princeville
HWY
KUHIO
Hanalei Bay
Waikoko Stream Bridge
Waipa Stream Bridge
HWY
Hanalei
560
FAP
Waioli Stream Bridge
Waioli Mission House
Kumu Rd
Hanalei River
KUHIO
561

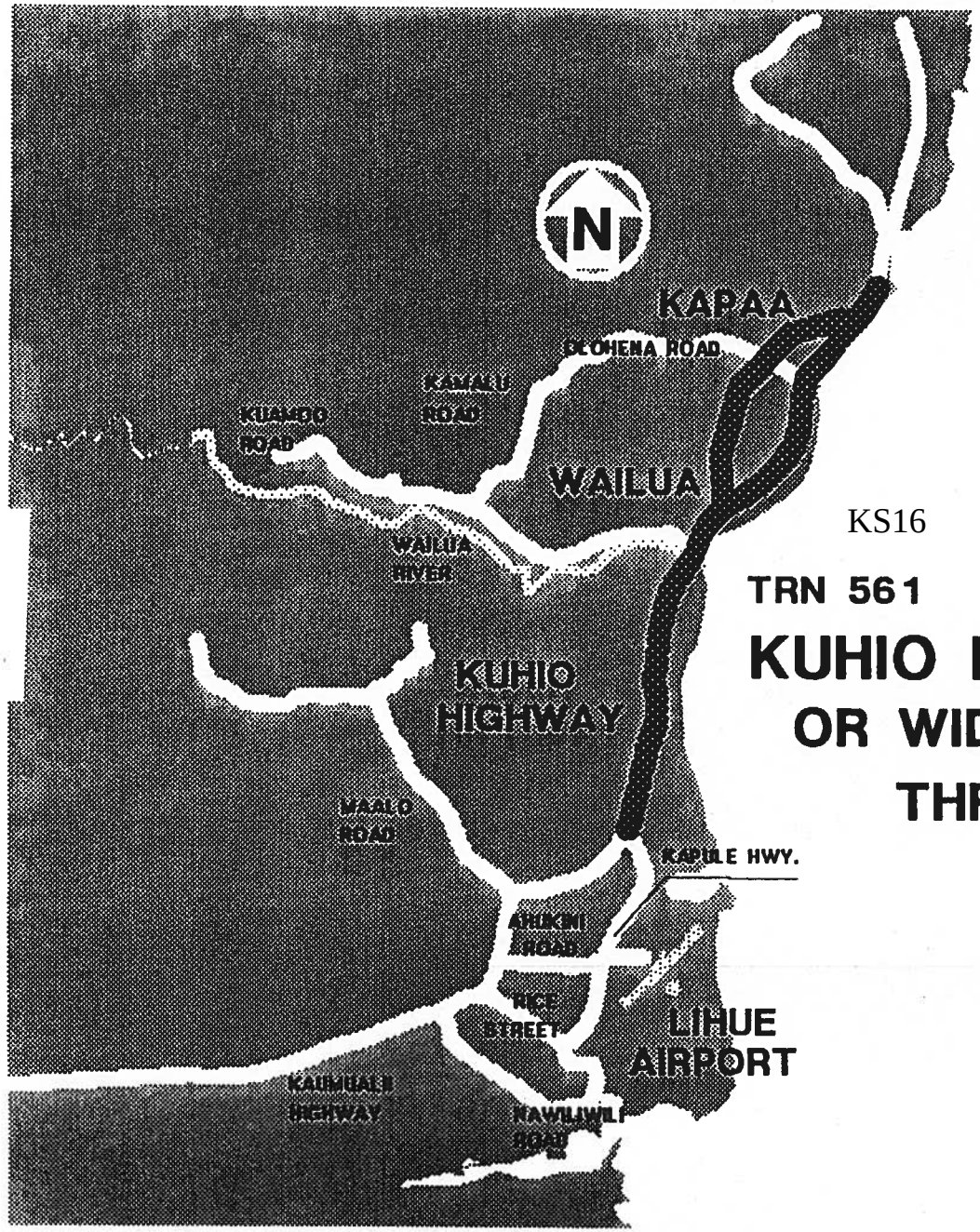



KS16

TRN 561 X07

KUHIO HIGHWAY, BYPASS AND/ OR WIDENING FROM HANAMAULU THROUGH KAPAA, KAUAI

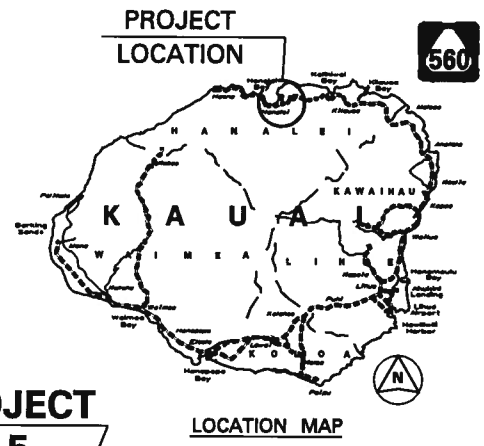

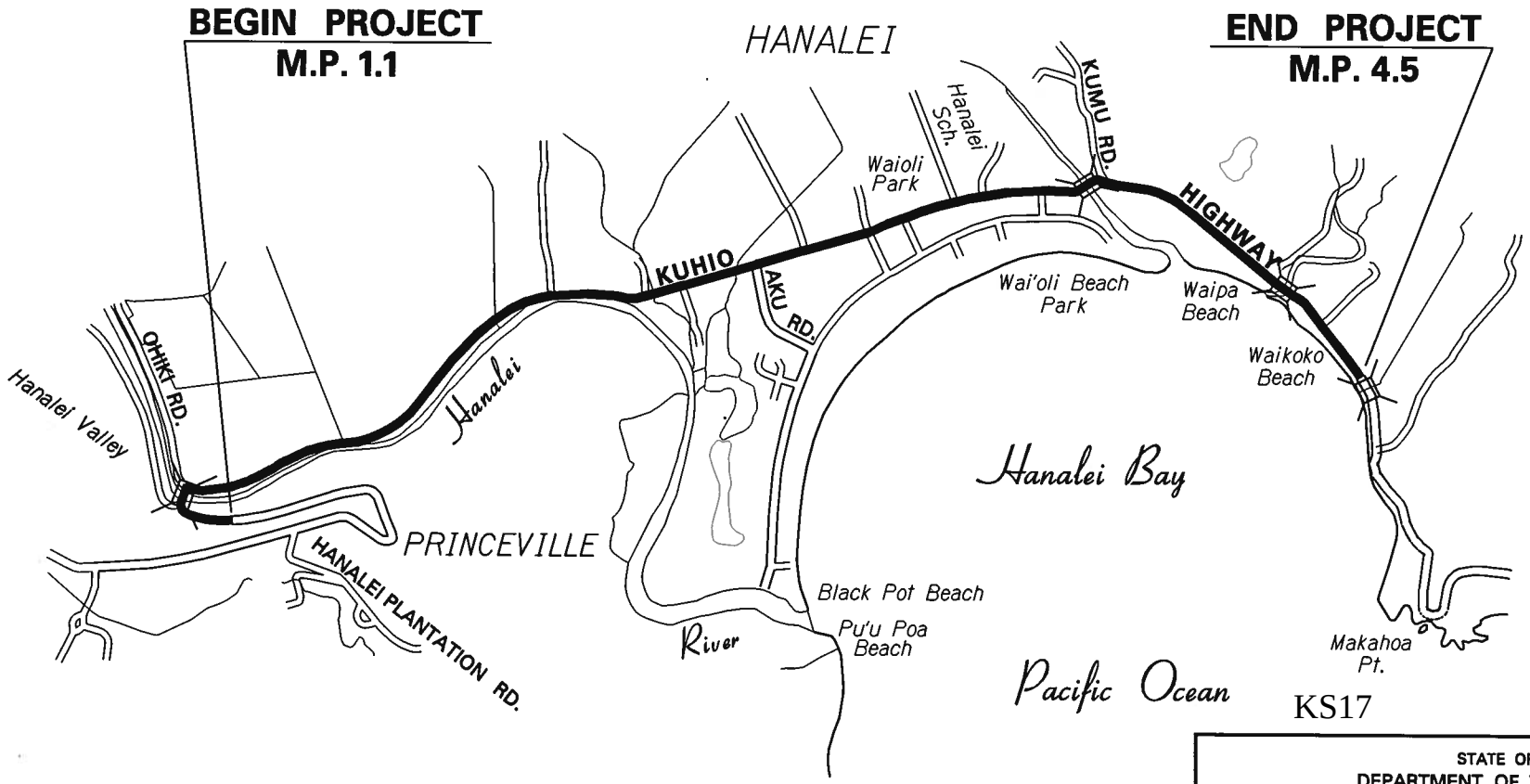

KS17

LAYOUT PLAN

STATE OF HAWAII
DEPARTMENT OF TRANSPORTATION
HIGHWAYS DIVISION

KUHIO HIGHWAY SAFETY IMPROVEMENTS IN THE VICINITY OF HANALEI BRIDGE TO WAIKOKO BRIDGE (M.P. 1.1 to M.P. 4.5)

ISLAND OF KAUAI

TRN 000 0000

KUHIO HIGHWAY

TRAFFIC SIGNAL AT LEHO DRIVE (N)

KS19

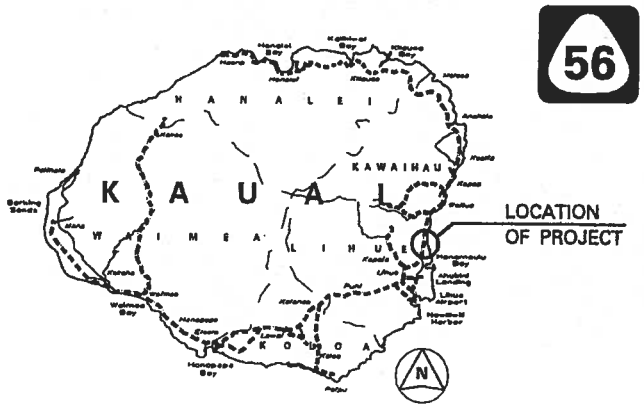

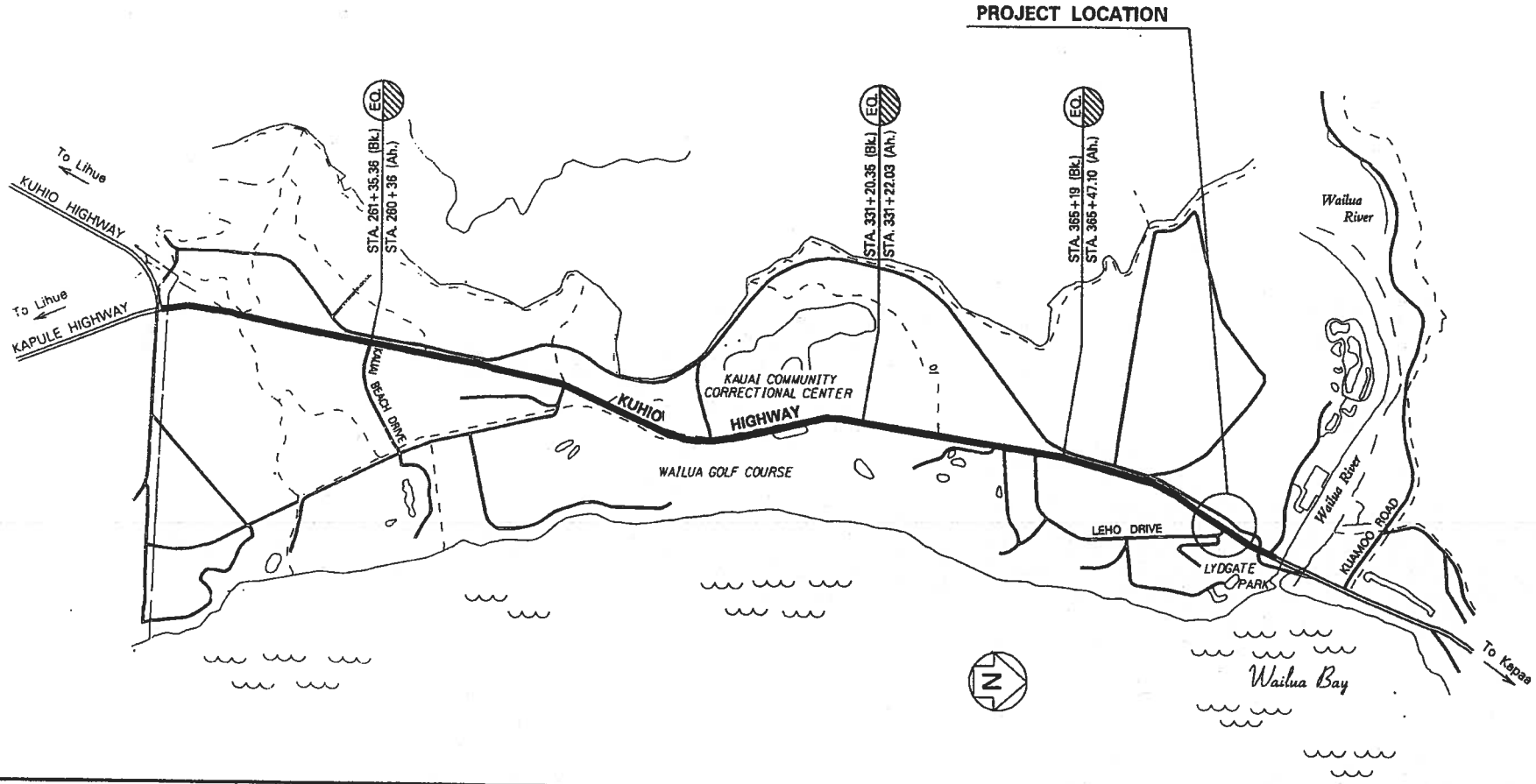

TRN 000 0000
KUHIO HIGHWAY INTERSECTION IMPROVEMENTS AT MAILIHUNA ROAD

KS20

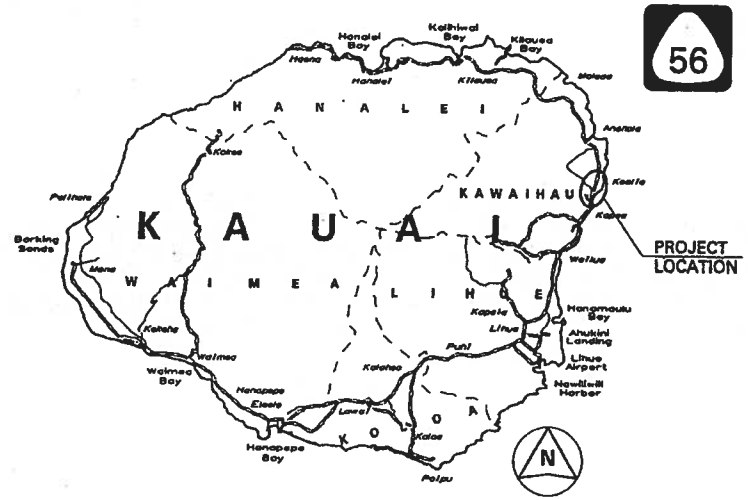

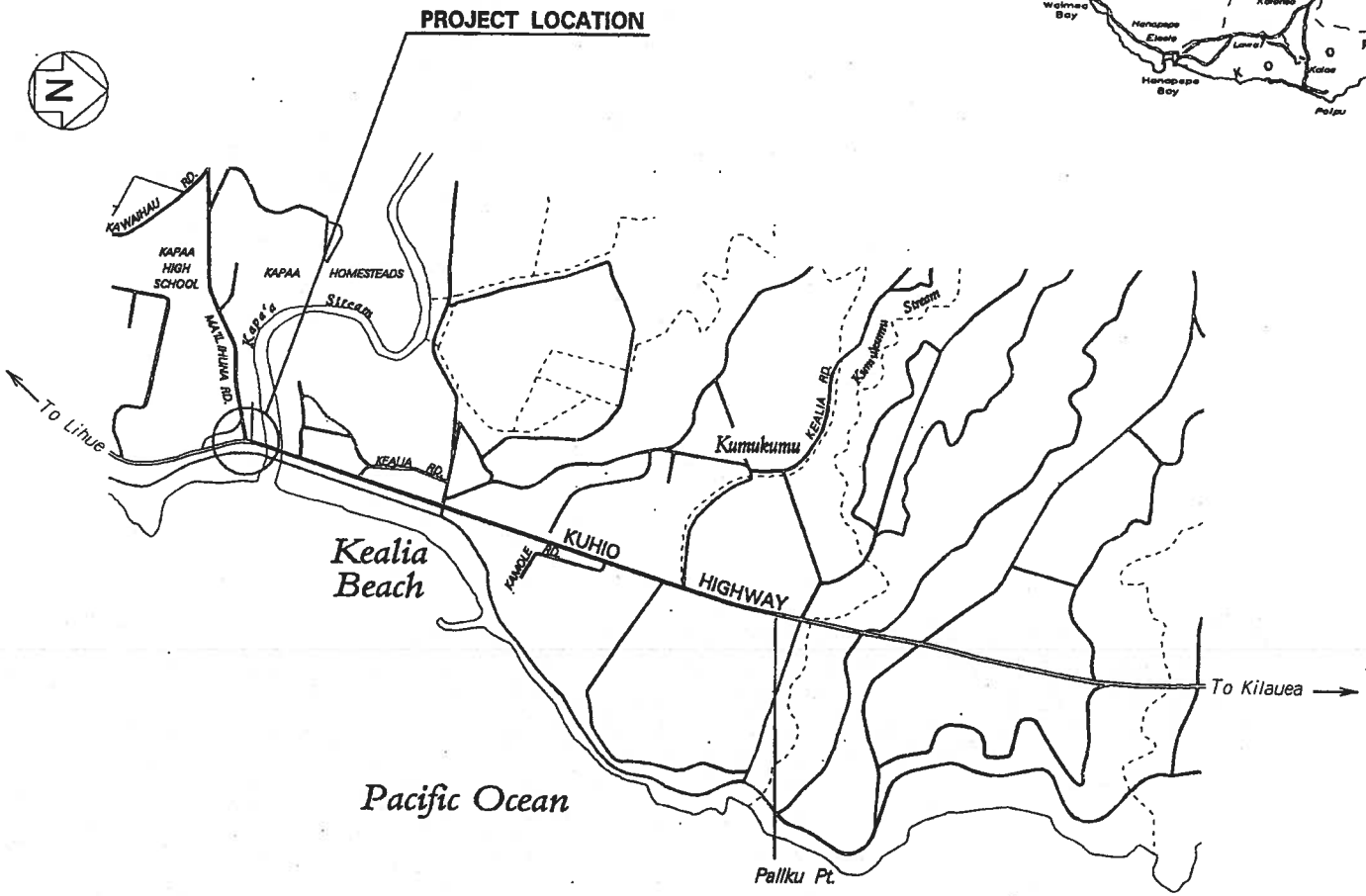



Phase IV

Preferred Path Alignment

Preferred On-Street Shared Road Bicycle Route

Existing Path

Future Path Phase

NOTE: Features of the Preferred Path Alignment such as trail amenities, ramp location and connections are identified on the Tile Maps in this document.

County of Kauai, Hawaii

PREFERRED PATH ALIGNMENT

Ahukini to Lydgate Park Bike / Pedestrian Path

County of Kauai, Hawaii

PREPARED BY:
MERLE D. GRIMES, LLC
1042 Broken Arrow Circle
ELizabeth, Colorado 80107
(303) 646-2717 FAX 646-8708
email: merle@mdgdenver.com

NORTH
Not to Scale

KC1

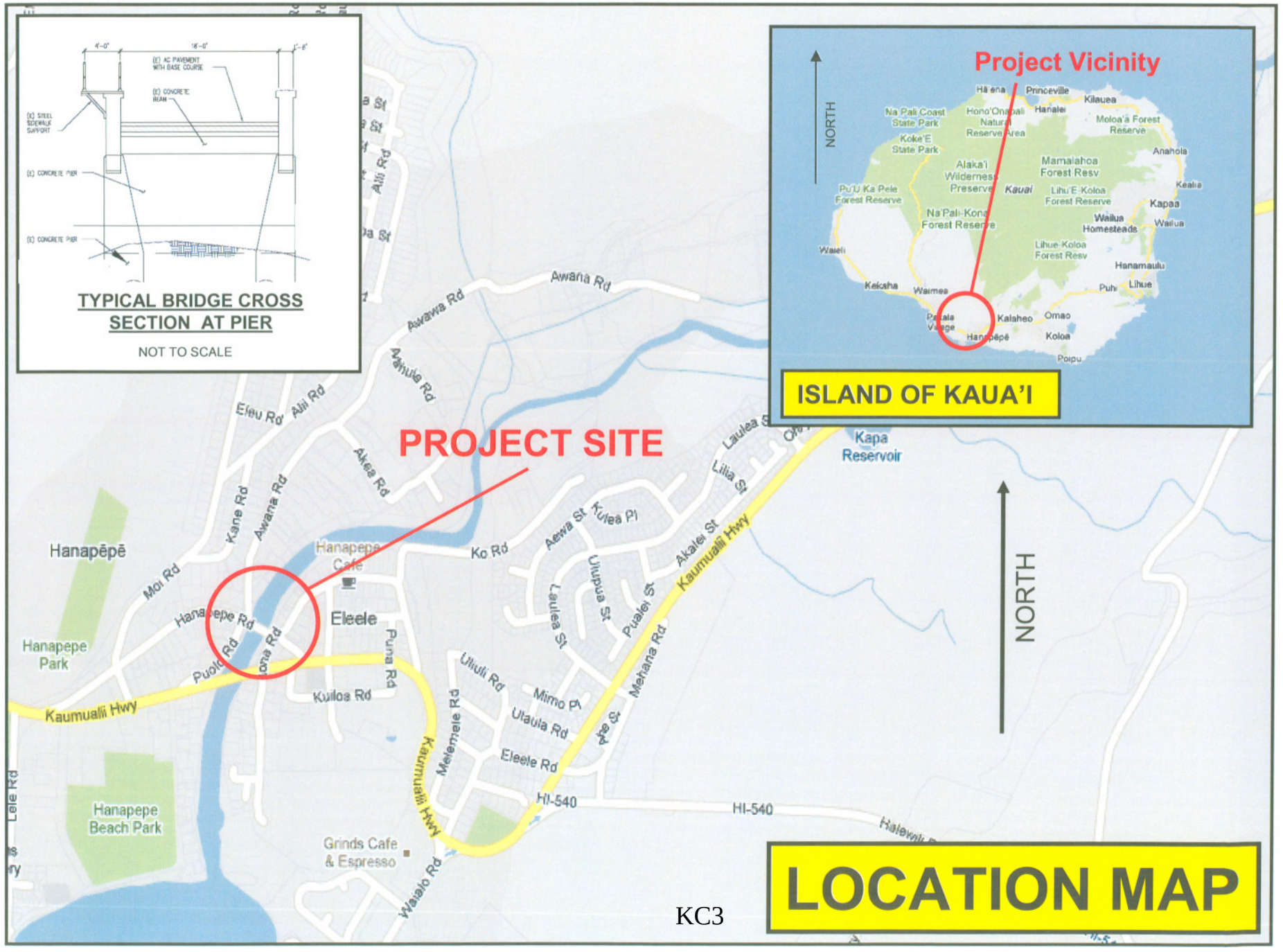
TYPICAL BRIDGE CROSS SECTION AT PIER
NOT TO SCALE
Project Vicinity
NORTH
ISLAND OF KAUA'I
PROJECT SITE
Hanapēpē
Hanapepe Park
Hanapepe Beach Park
Hanapepe Cafe
Eleele
Kapa Reservoir
Grinds Cafe & Espresso
Awana Rd
Awawa Rd
Eleu Rd
Alii Rd
Akea Rd
Kane Rd
Moi Rd
Hanapepe Rd
Puolo Rd
Kuiloa Rd
Puna Rd
Ko Rd
Aewa St
Kulea Pl
Ulupua St
Laulea St
Pualei St
Akalei St
Lilia St
Mehana Rd
Uliuli Rd
Mimo Pl
Ulaula Rd
Eleele Rd
Melemele Rd
Waialo Rd
Kaumualii Hwy
HI-540
NORTH
LOCATION MAP

KC3

KC4

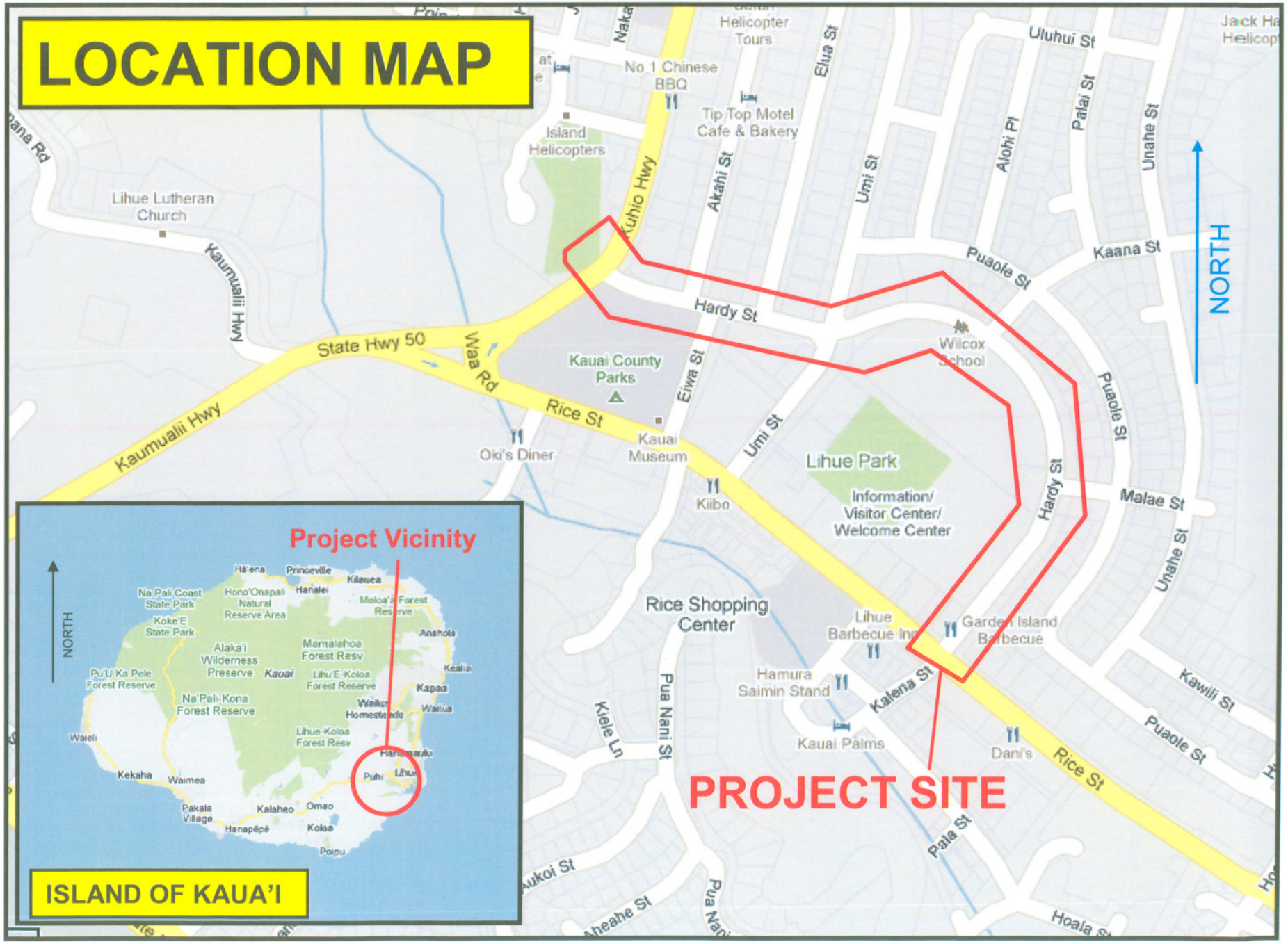
LOCATION MAP
Helicopter Tours
No 1 Chinese BBQ
Tip Top Motel Cafe & Bakery
Island Helicopters
Lihue Lutheran Church
Kaumualii Hwy
State Hwy 50
Waa Rd
Rice St
Kuhio Hwy
Akahi St
Eiwa St
Umi St
Elua St
Uluhui St
Aloha Pl
Palai St
Unahe St
Kaana St
Puaole St
Hardy St
Malae St
Kawili St
Kalena St
Pua Nani St
Kiele Ln
Pala St
Hoala St
Kauai County Parks
Kauai Museum
Oki's Diner
Kiibo
Wilcox School
Lihue Park
Information/ Visitor Center/ Welcome Center
Rice Shopping Center
Lihue Barbecue Inn
Garden Island Barbecue
Hamura Saimin Stand
Kauai Palms
Dani's
PROJECT SITE
NORTH
Project Vicinity
ISLAND OF KAUA'I

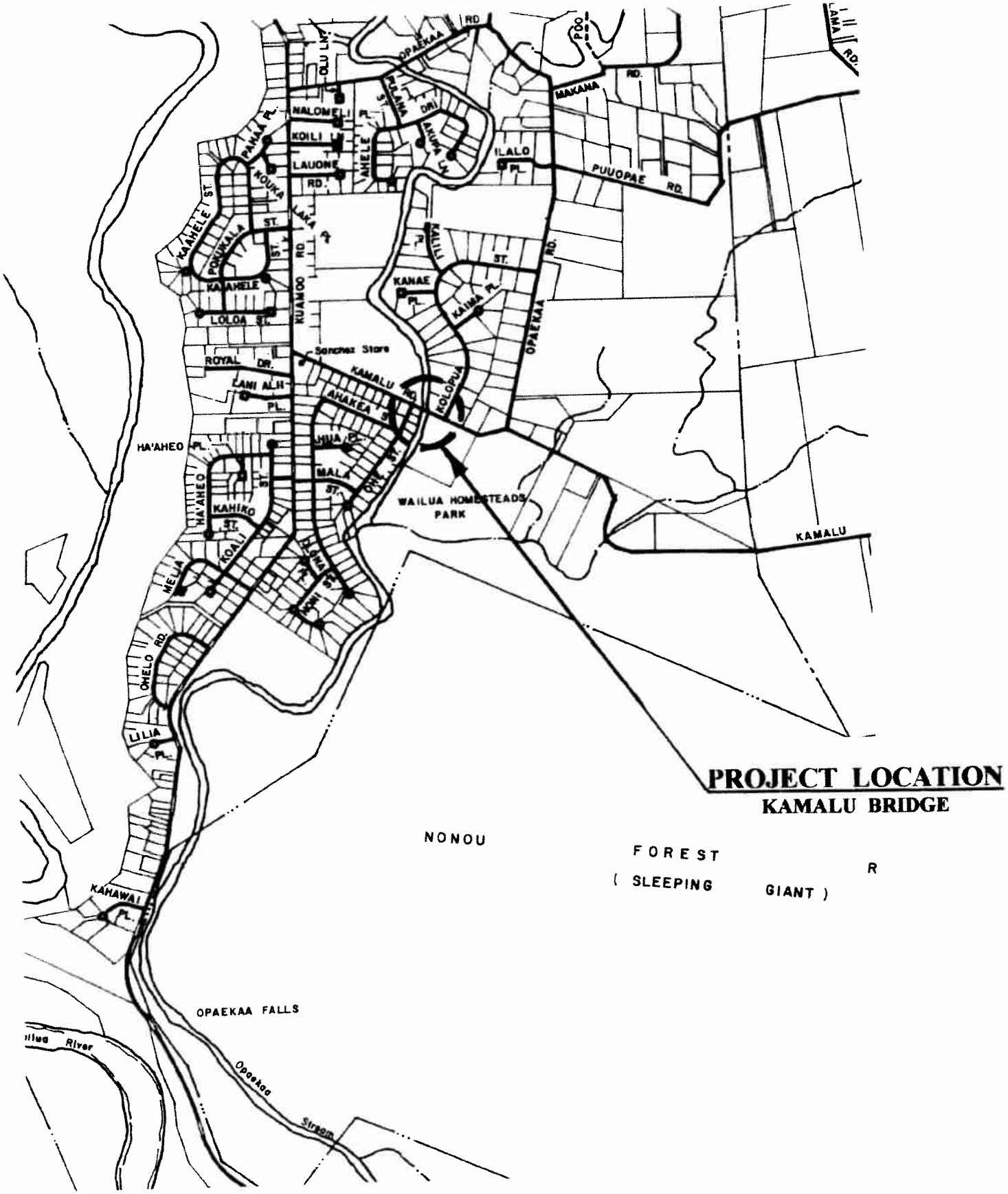

KC5

LOCATION MAP

Not to Scale

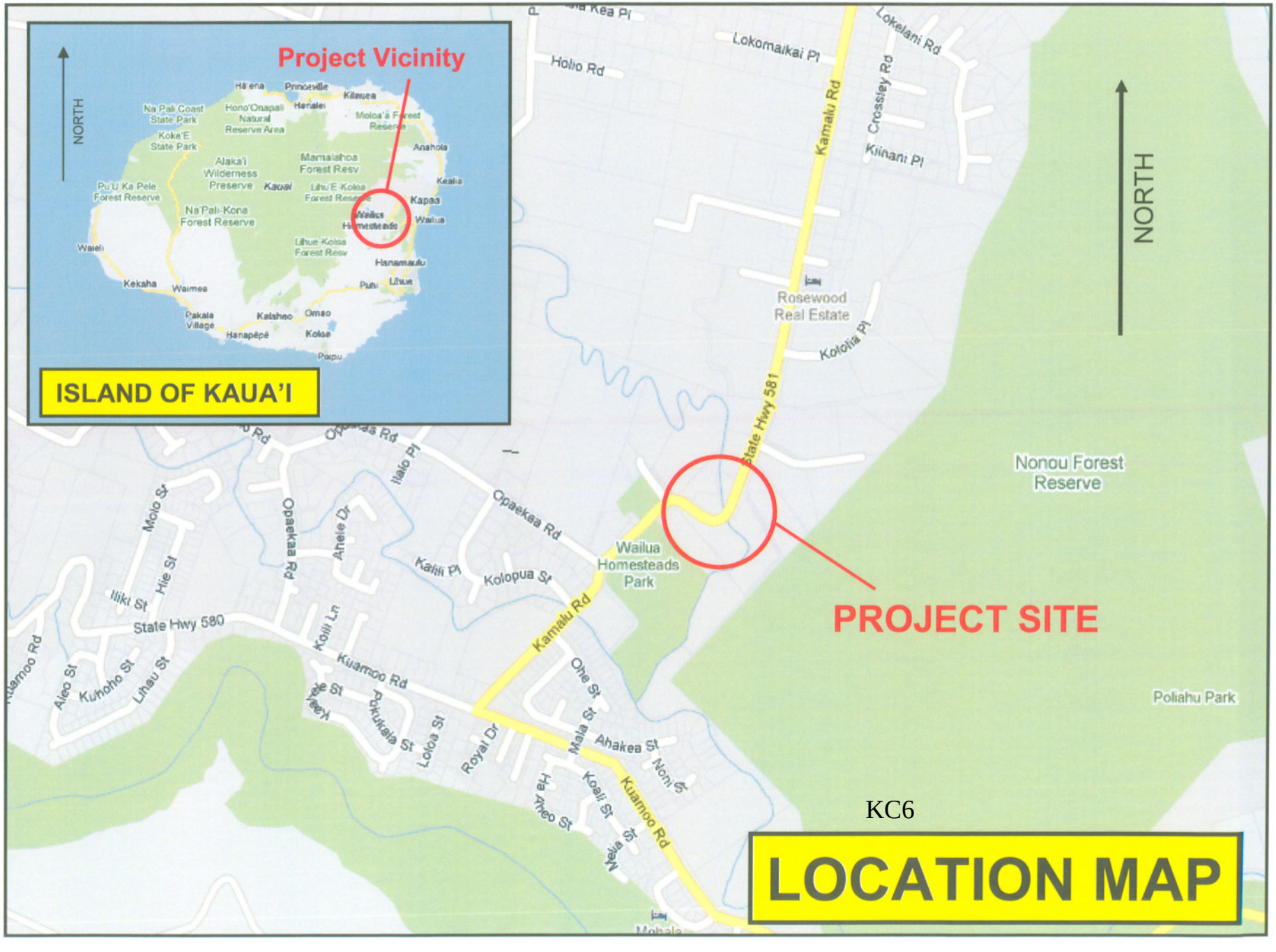
Project Vicinity
NORTH
Na Pali Coast State Park
Koke'E State Park
Hono'Onapali Natural Reserve Area
Princeville
Hanalei
Kilauea
Moloa'a Forest Reserve
Anahola
Alaka'i Wilderness Preserve
Mamalahoa Forest Resv
Pu'U Ka Pele Forest Reserve
Na Pali-Kona Forest Reserve
Lihu'E-Koloa Forest Reserve
Kapaa
Wailua
Waimea
Kekaha
Pakala Village
Kalaheo
Omao
Hanapepe
Koloa
Poipu
Lihue
Hanamaulu
ISLAND OF KAUA'I
Holio Rd
Lokomaikai Pl
Lokelani Rd
Crossley Rd
Kamalu Rd
Kiinani Pl
Rosewood Real Estate
Kololia Pl
State Hwy 581
NORTH
Nonou Forest Reserve
Opaekaa Rd
Ilalo Pl
Molo St
Hie St
Iliki St
State Hwy 580
Anele Dr
Kalili Pl
Kolopua St
Wailua Homesteads Park
PROJECT SITE
Kolii Ln
Kuamoo Rd
Aleo St
Kuhoho St
Lihau St
Pokukala St
Loloa St
Royal Dr
Ohe St
Mala St
Ahakea St
Noni St
Koali St
Theo St
Poliahu Park
KC6
LOCATION MAP

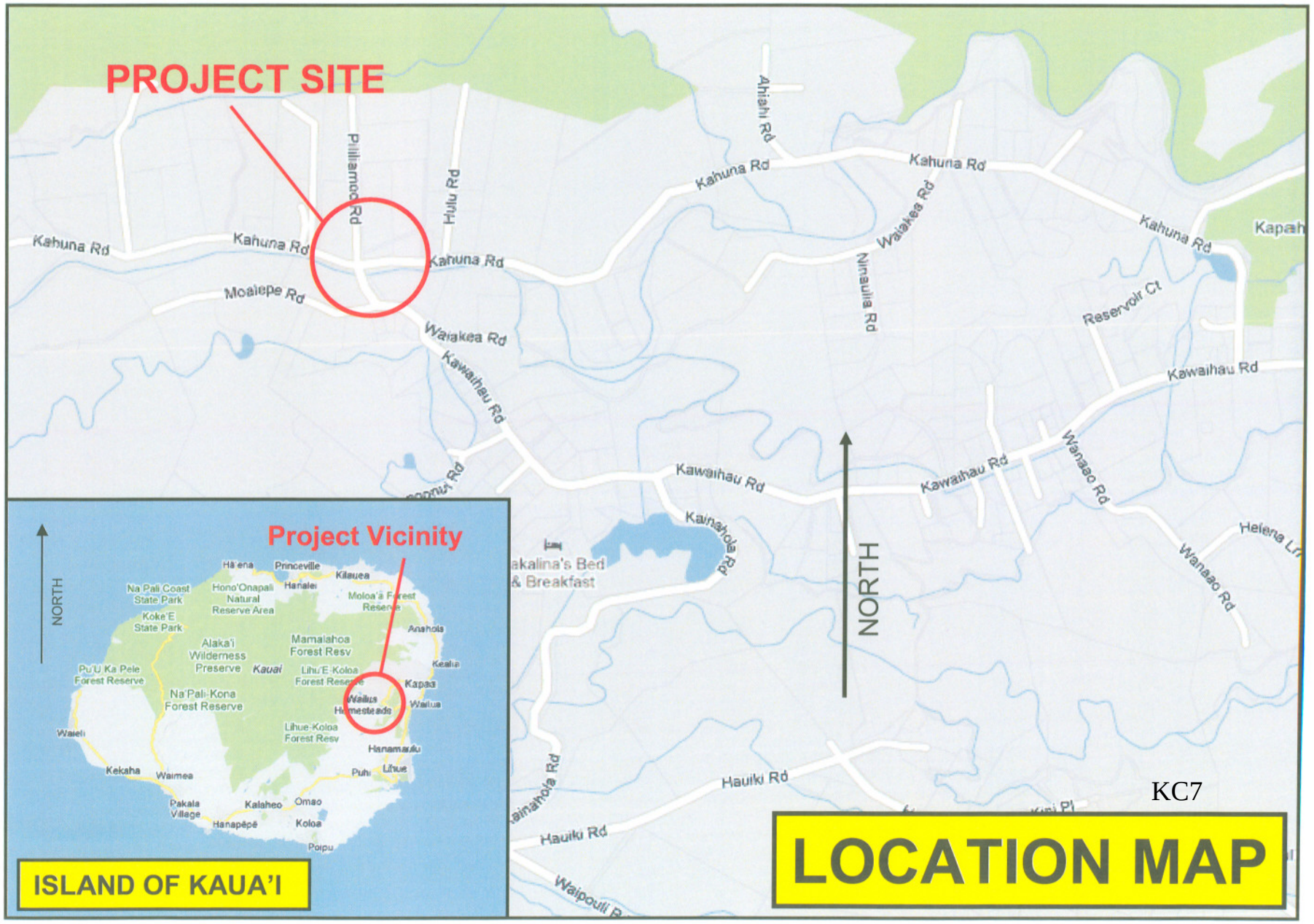
PROJECT SITE
Kahuna Rd
Kahuna Rd
Kahuna Rd
Moalepe Rd
Waiakea Rd
Kawaihau Rd
Pilliamoo Rd
Hulu Rd
Ahiahi Rd
Kahuna Rd
Kahuna Rd
Waiakea Rd
Ninaulia Rd
Kahuna Rd
Kapah
Reservoir Ct
Kawaihau Rd
Kawaihau Rd
Kawaihau Rd
Wanaao Rd
Wanaao Rd
Kainahola Rd
Hauiki Rd
Hauiki Rd
Waipouli R
Helena Ln
akalina's Bed
& Breakfast
NORTH
Project Vicinity
NORTH
Ha'ena
Princeville
Kilauea
Hanalei
Na Pali Coast State Park
Hono'Onapali Natural Reserve Area
Moloa'a Forest Reserve
Koke'E State Park
Anahola
Alaka'i Wilderness Preserve
Mamalahoa Forest Resv
Kauai
Kealia
Pu'U Ka Pele Forest Reserve
Lihu'E-Koloa Forest Reserve
Kapaa
Na'Pali-Kona Forest Reserve
Wailua Homesteads
Wailua
Waiehi
Lihue-Koloa Forest Resv
Hanamaulu
Kekaha
Waimea
Puhi
Lihue
Pakala Village
Kalaheo
Omao
Hanapepe
Koloa
Poipu
ISLAND OF KAUA'I
LOCATION MAP

KC7

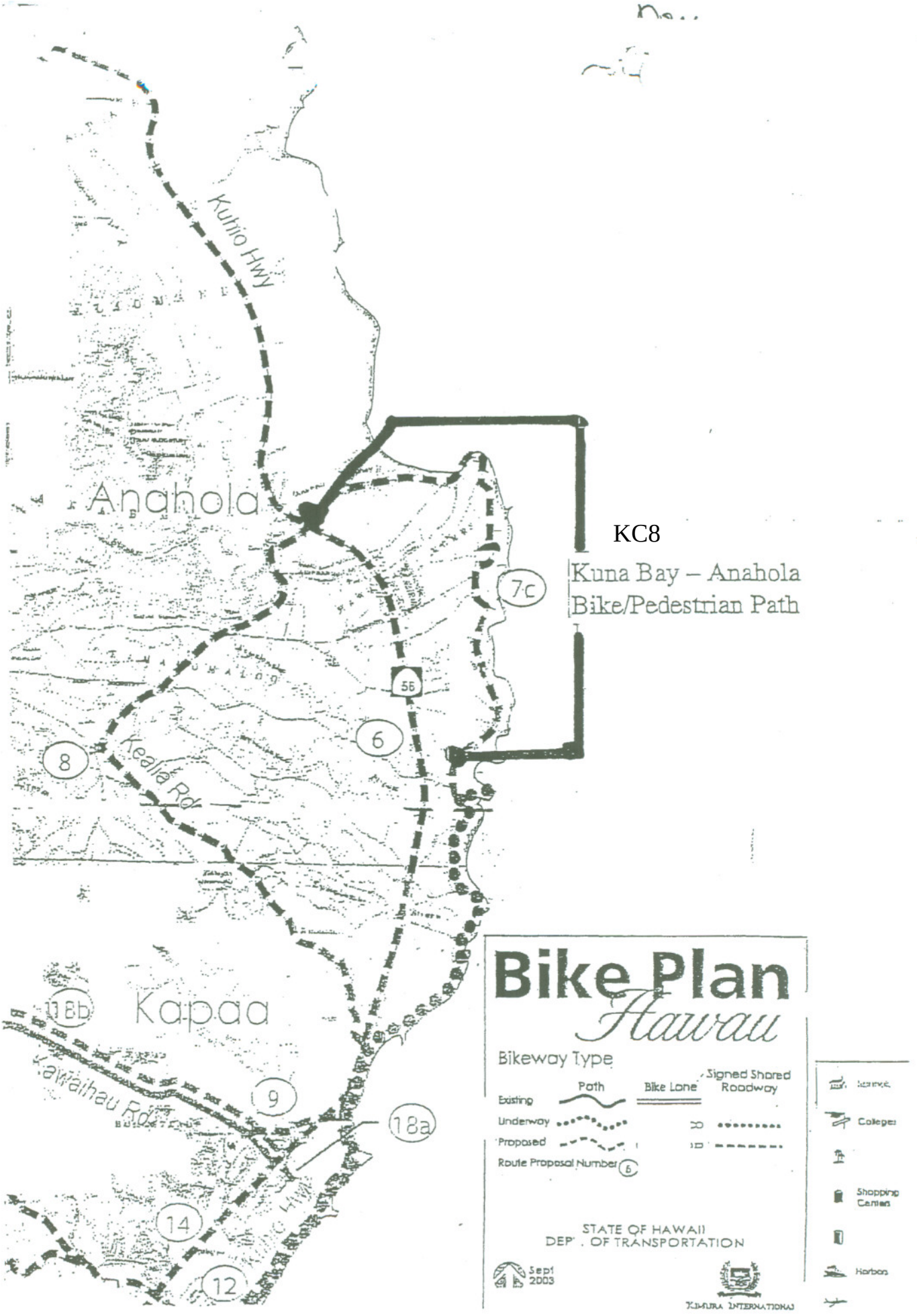
Kuhio Hwy
Anahola
KC8
Kuna Bay – Anahola
Bike/Pedestrian Path
7c
5b
6
8
Kealia Rd
Kapaa
18b
Kawaihau Rd
9
18a
14
12
Bike Plan
Hawaii
Bikeway Type
Path
Bike Lane
Signed Shared Roadway
Existing
Underway
Proposed
Route Proposal Number
STATE OF HAWAII
DEPT. OF TRANSPORTATION
Sept 2003
Colleges
Shopping Center
Harbor

KC9

Lydgate Park - Kapa'a Bike/Pedestrian Path
Final Environmental Assessment

March 2007

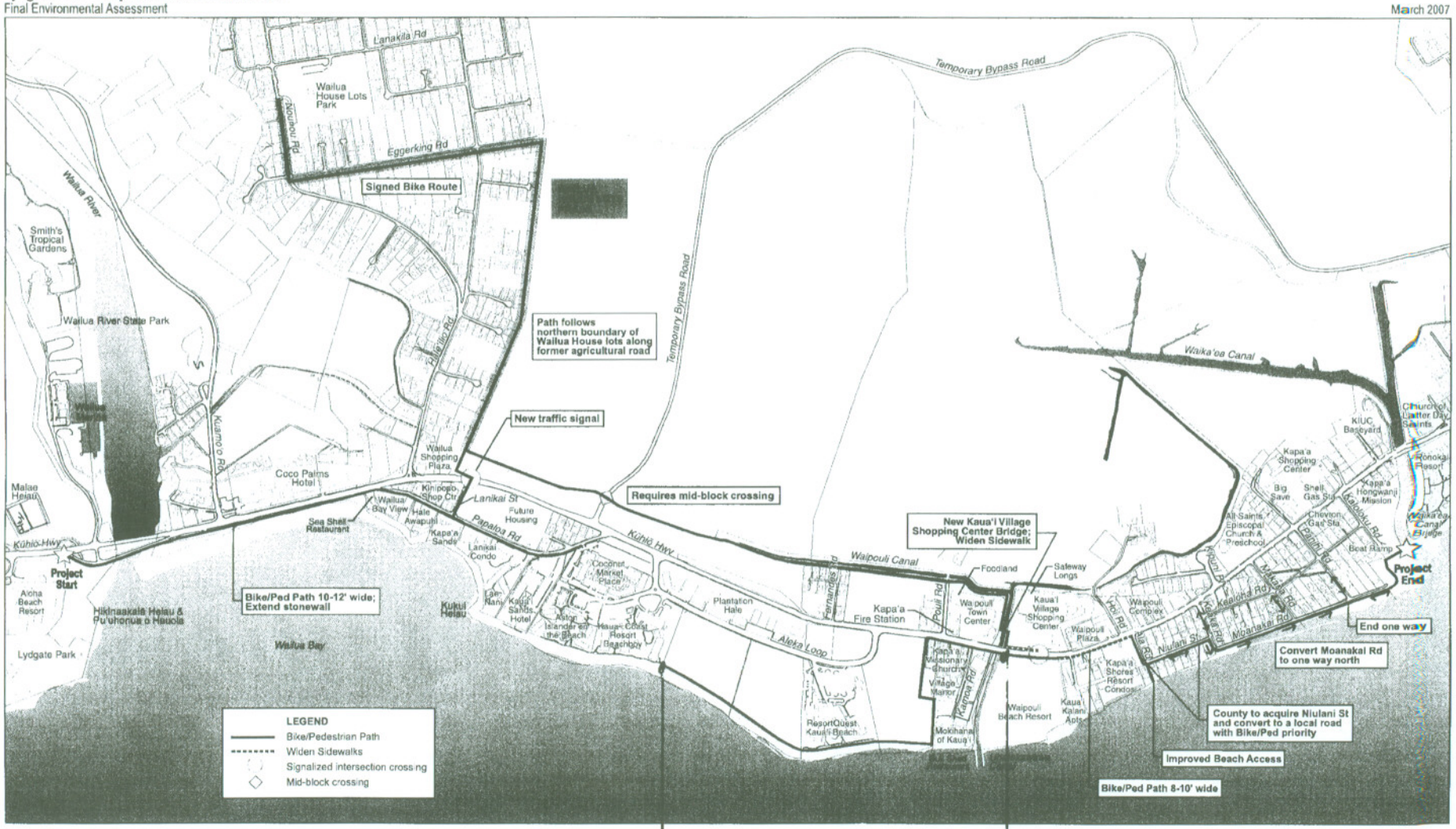

Phase III C

Figure 2
Build Alternative: Lydgate Park - Kapa'a

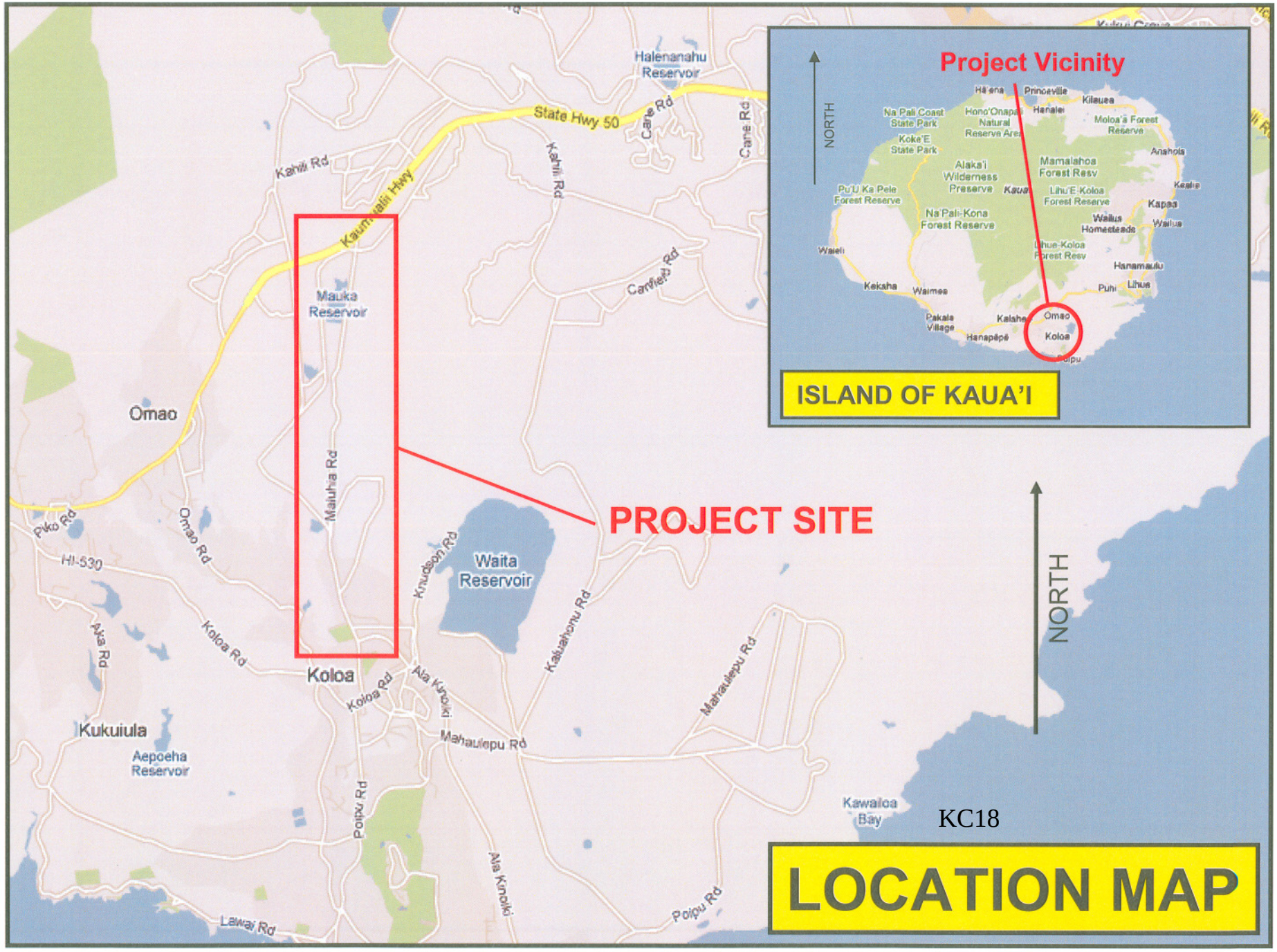
Project Vicinity
NORTH
Ha'ena
Princeville
Kilauea
Hanalei
Na Pali Coast State Park
Hono'Onapali Natural Reserve Area
Moloa'a Forest Reserve
Koke'E State Park
Anahola
Alaka'i Wilderness Preserve
Mamalahoa Forest Resv
Kaua'i
Pu'U Ka Pele Forest Reserve
Lihu'E-Koloa Forest Reserve
Kealia
Kapaa
Na'Pali-Kona Forest Reserve
Wailua Homesteads
Wailua
Waieli
Lihue-Koloa Forest Resv
Hanamaulu
Kekaha
Waimea
Puhi
Lihue
Pakala Village
Kalaheo
Omao
Koloa
Hanapepe
Poipu
ISLAND OF KAUA'I
Halenanahu Reservoir
State Hwy 50
Cane Rd
Kahili Rd
Kaumualii Hwy
Mauka Reservoir
Omao
Mauka Rd
Omao Rd
Piko Rd
HI-530
Knudsen Rd
Waita Reservoir
PROJECT SITE
Kaluahonu Rd
Koloa Rd
Aka Rd
Koloa
Ala Kinoiki
Mahaulepu Rd
Kukuiula
Aepoeha Reservoir
Poipu Rd
Kawailoa Bay
Lawai Rd
NORTH
LOCATION MAP

KC18

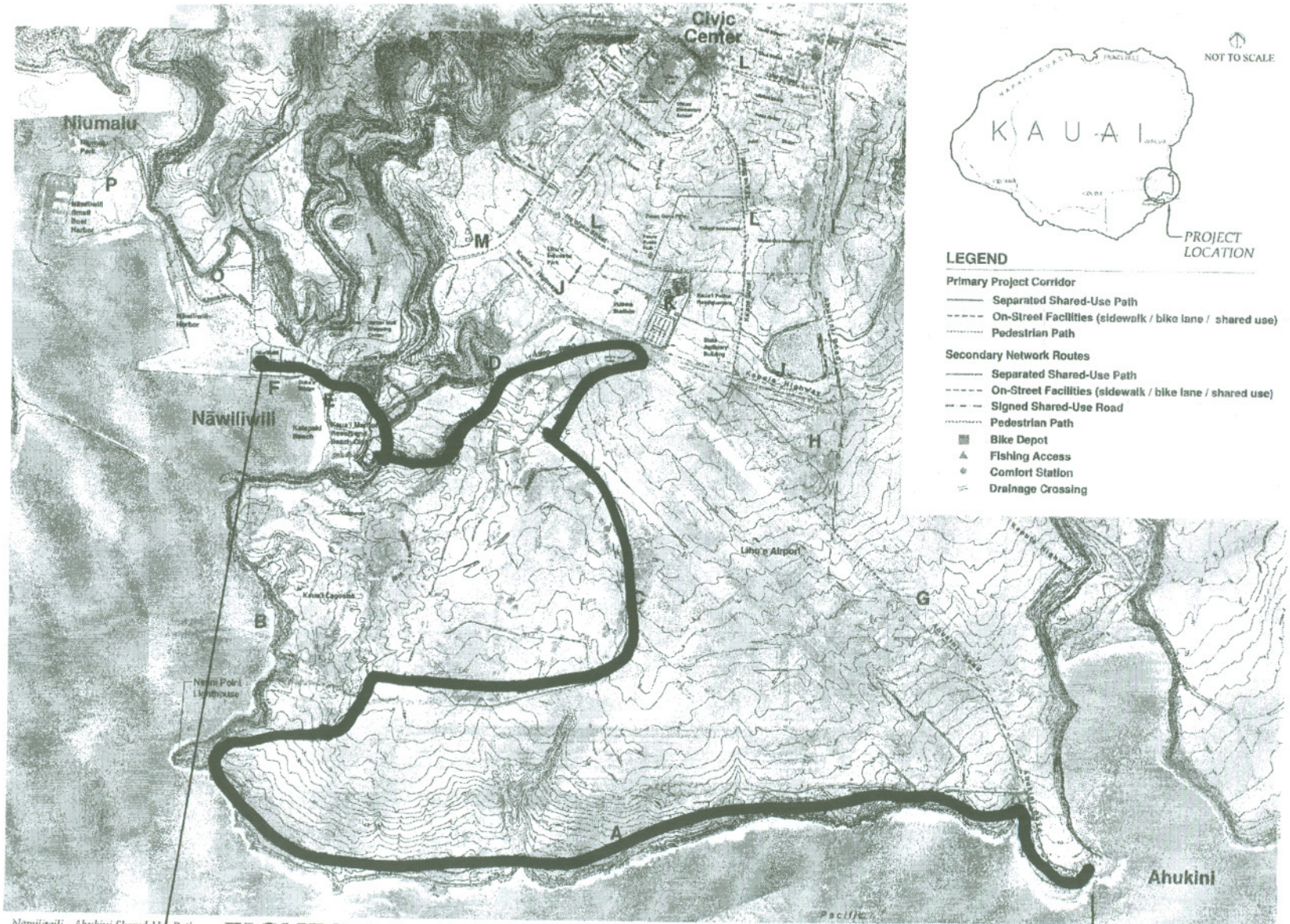

Nawiliwili - Ahukini Shared-Use Path
County of Kaua'i
Lihue, Island of Kaua'i, Hawai'i

FIGURE 2-1 - ROUTE ALTERNATIVES

Phase VI

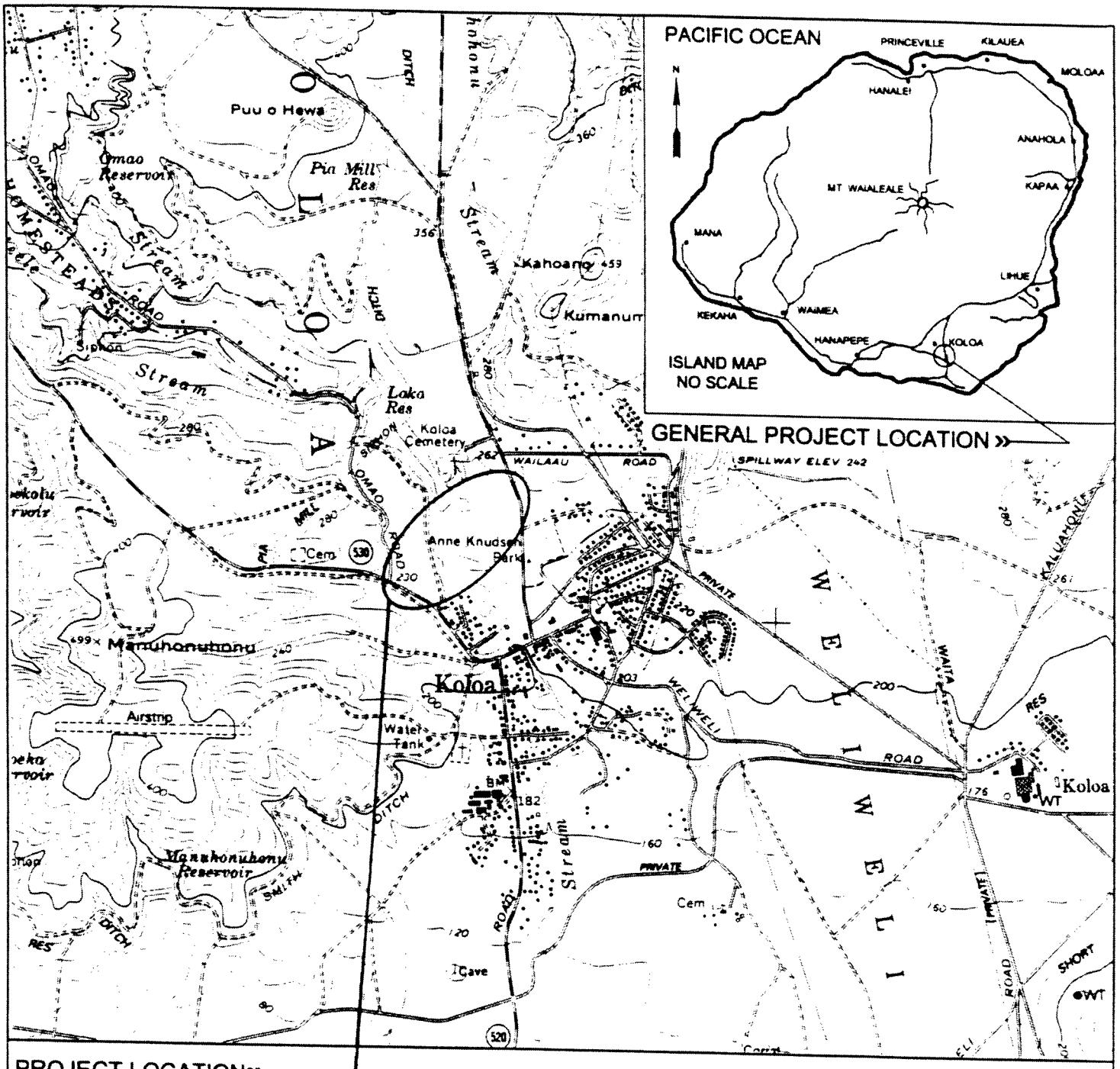

KC11

PROJECT LOCATION MAP

WESTERN BYPASS ROAD
NORTHERN LEG
KOLOA, KAUAI, HAWAII

2000 1000 0 2000 FT.

GRAPHIC SCALE

N

REFERENCE: U.S.G.S. QUADRANGLE MAP; KOLOA, KAUAI, HAWAII (1983).

File: 5103-00PLM.dwg Friday, January 23, 2004 - 4:09pm

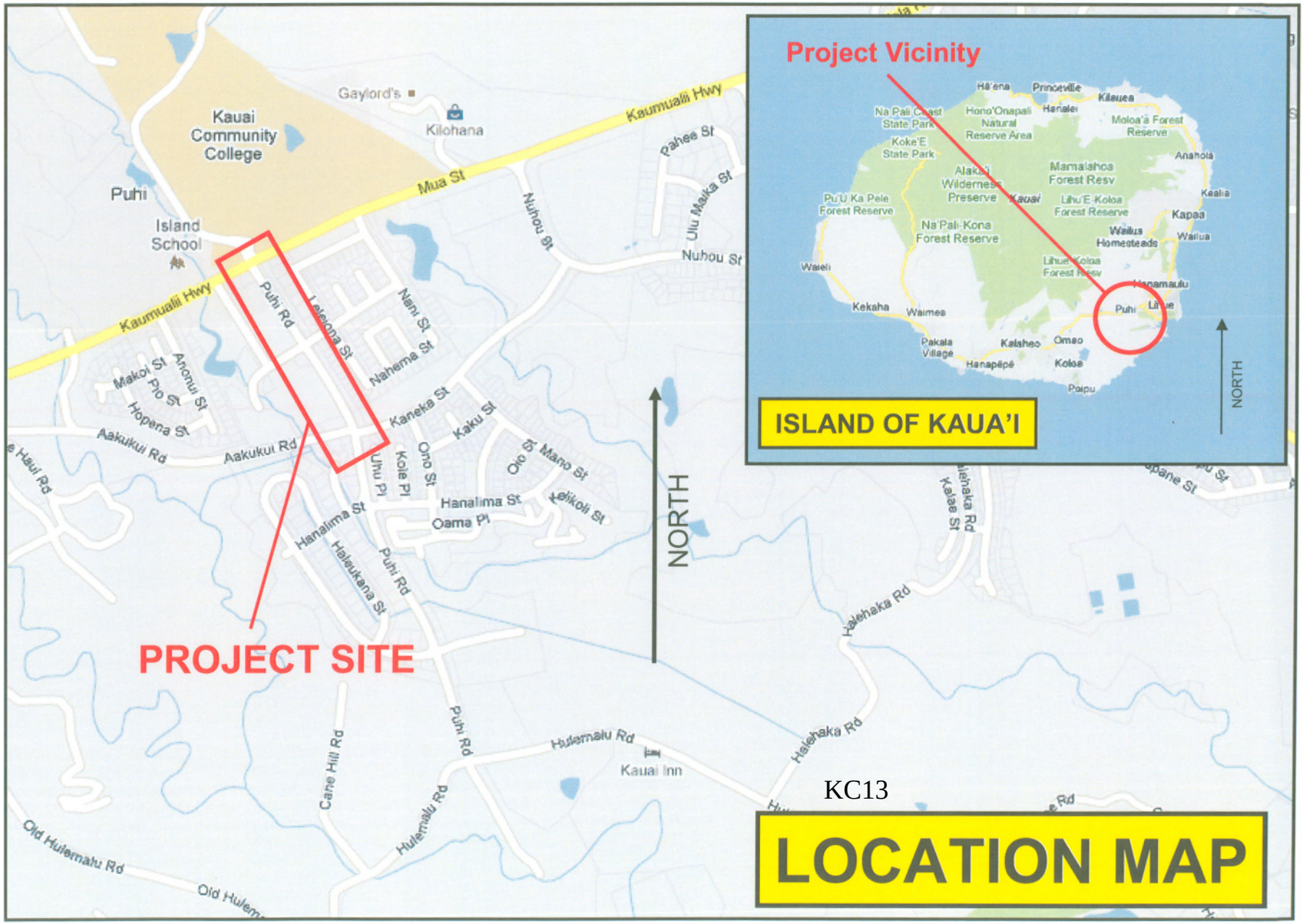

KC13

LOCATION MAP

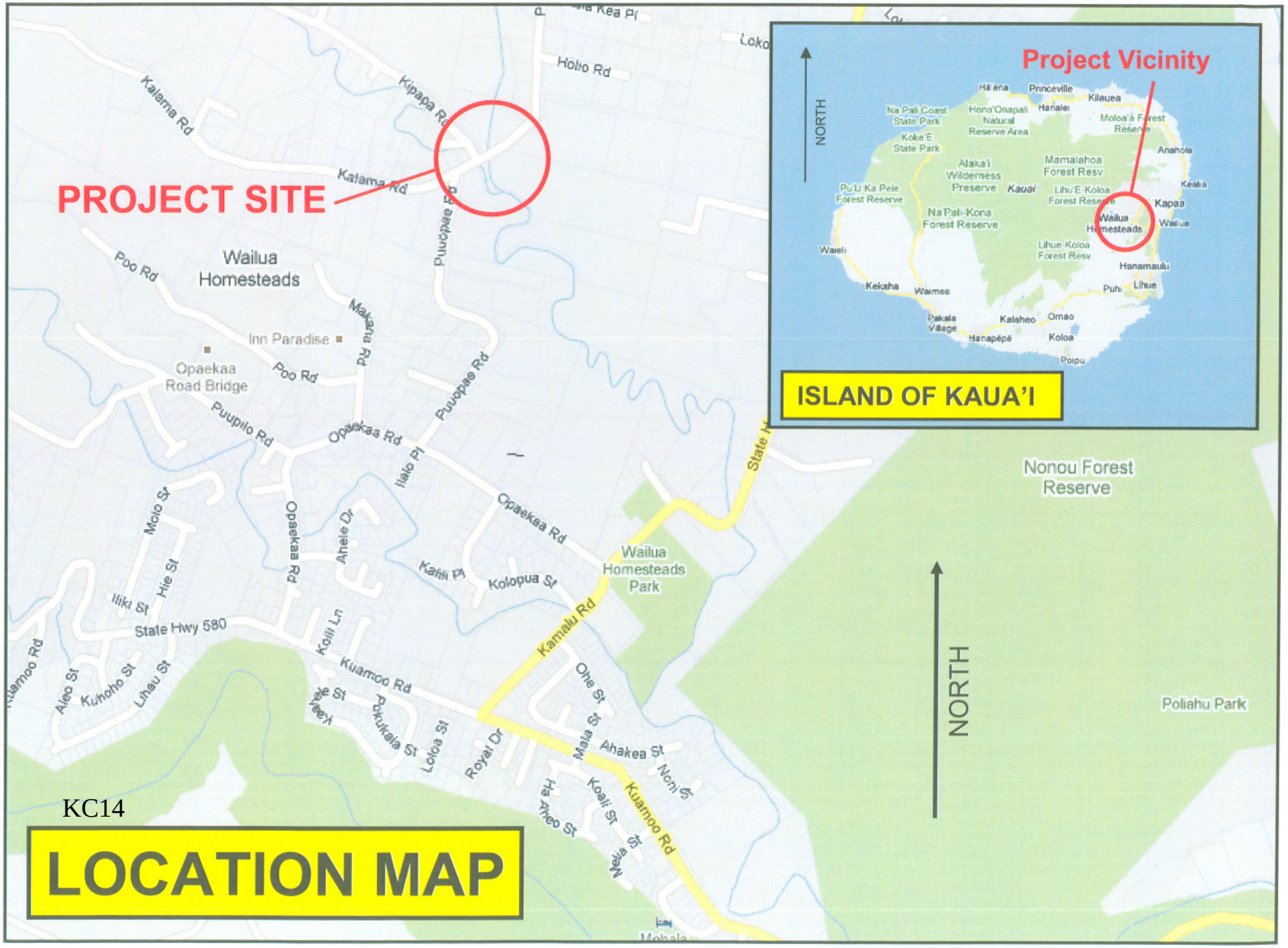

KC14

LOCATION MAP

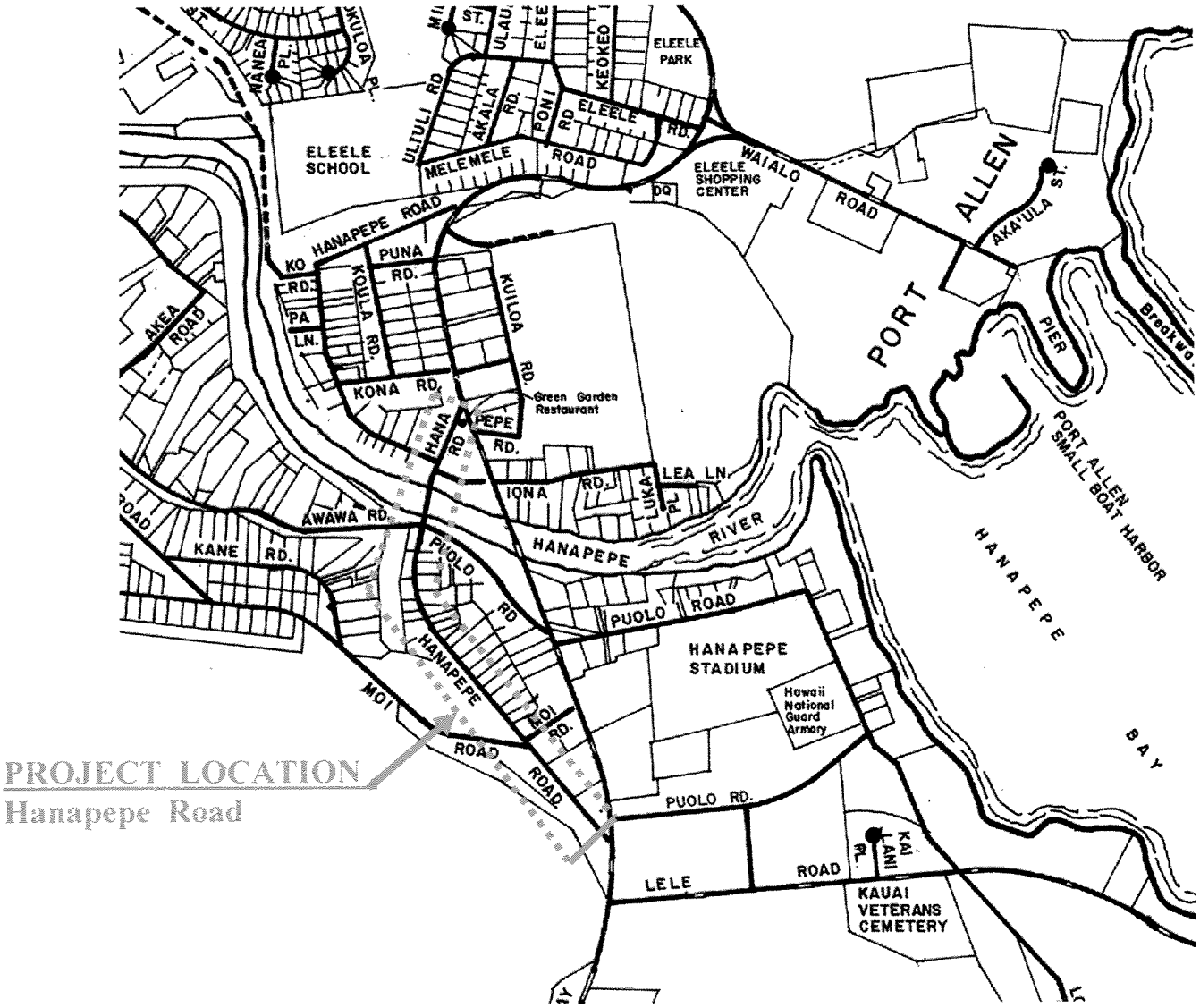

KC15

LOCATION MAP

Not to Scale