HS1

TRN 595 **X222**

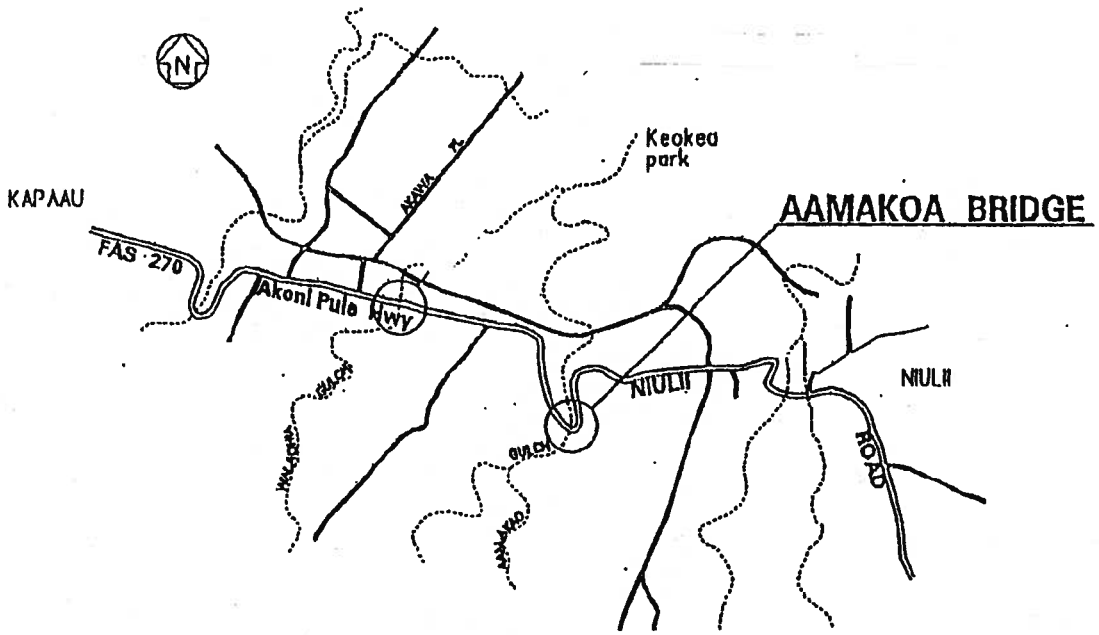

PROJECT LOCATION
Not to Scale

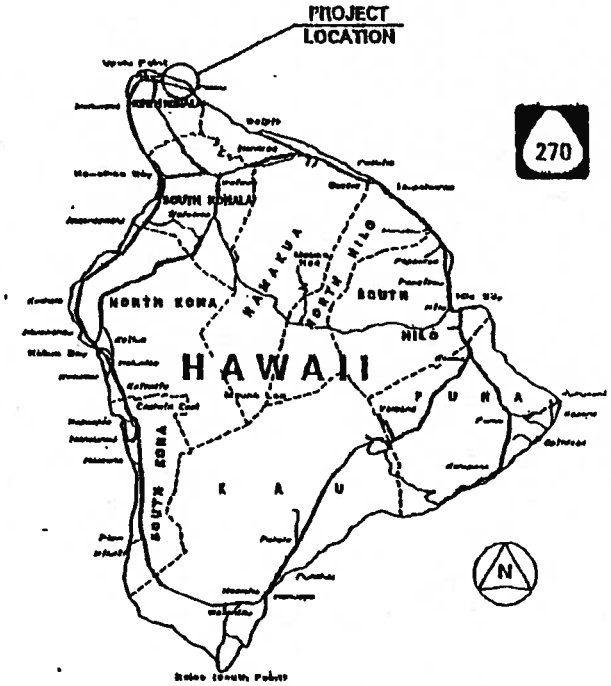

LOCATION MAP

STATE OF HAWAII
DEPARTMENT OF TRANSPORTATION
HIGHWAYS DIVISION.

AKONI PULE HIGHWAY
PROJECT LOCATION & LOCATION MAP

ISLAND OF HAWAII

FIGURE 1

TRN 511

T077

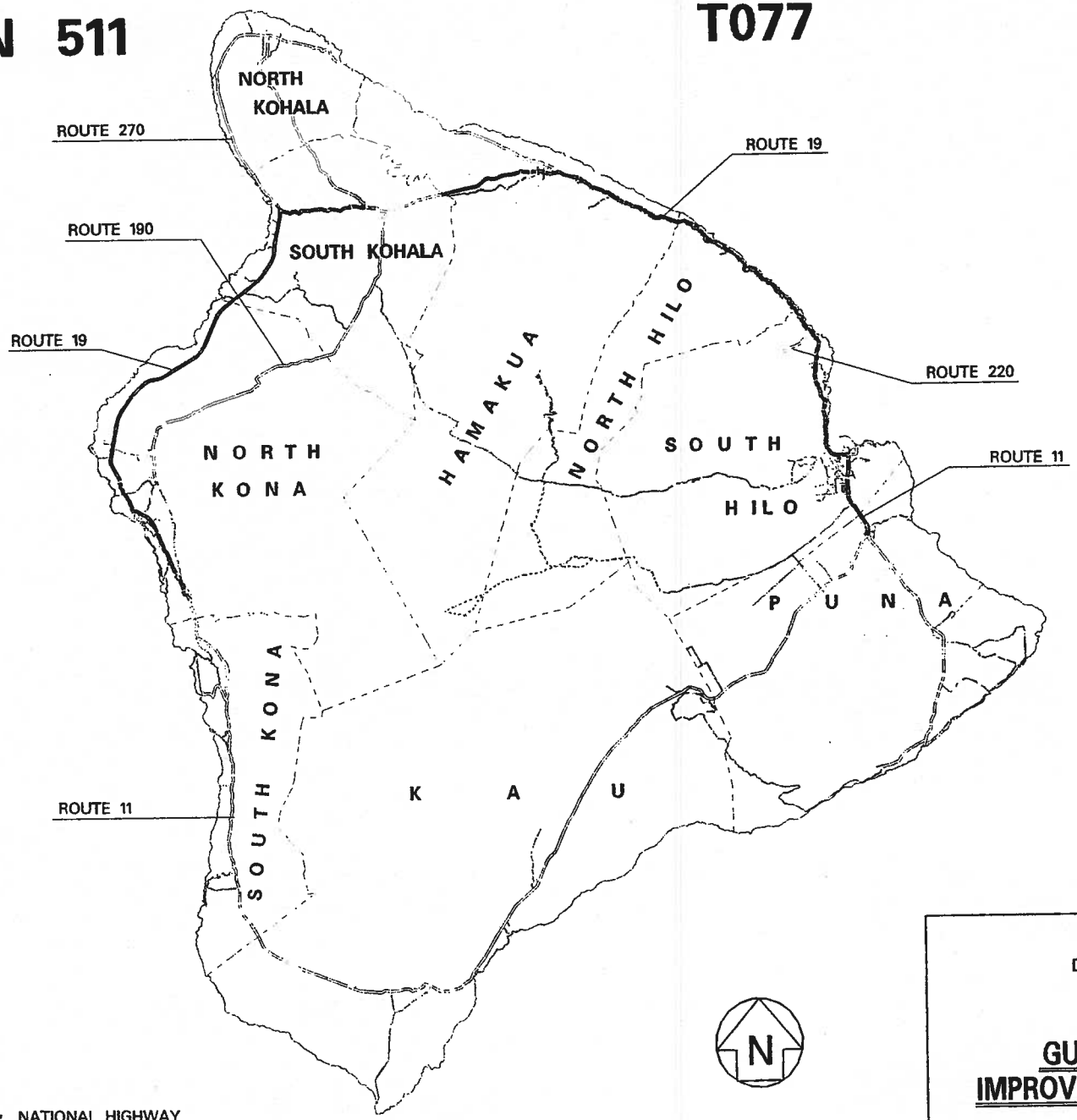

HS3

NATIONAL HIGHWAY SYSTEM

STATE OF HAWAII
DEPARTMENT OF TRANSPORTATION
HIGHWAYS DIVISION

GUARDRAIL AND SHOULDER IMPROVEMENTS, VARIOUS LOCATIONS, HAWAII

ISLAND OF HAWAII

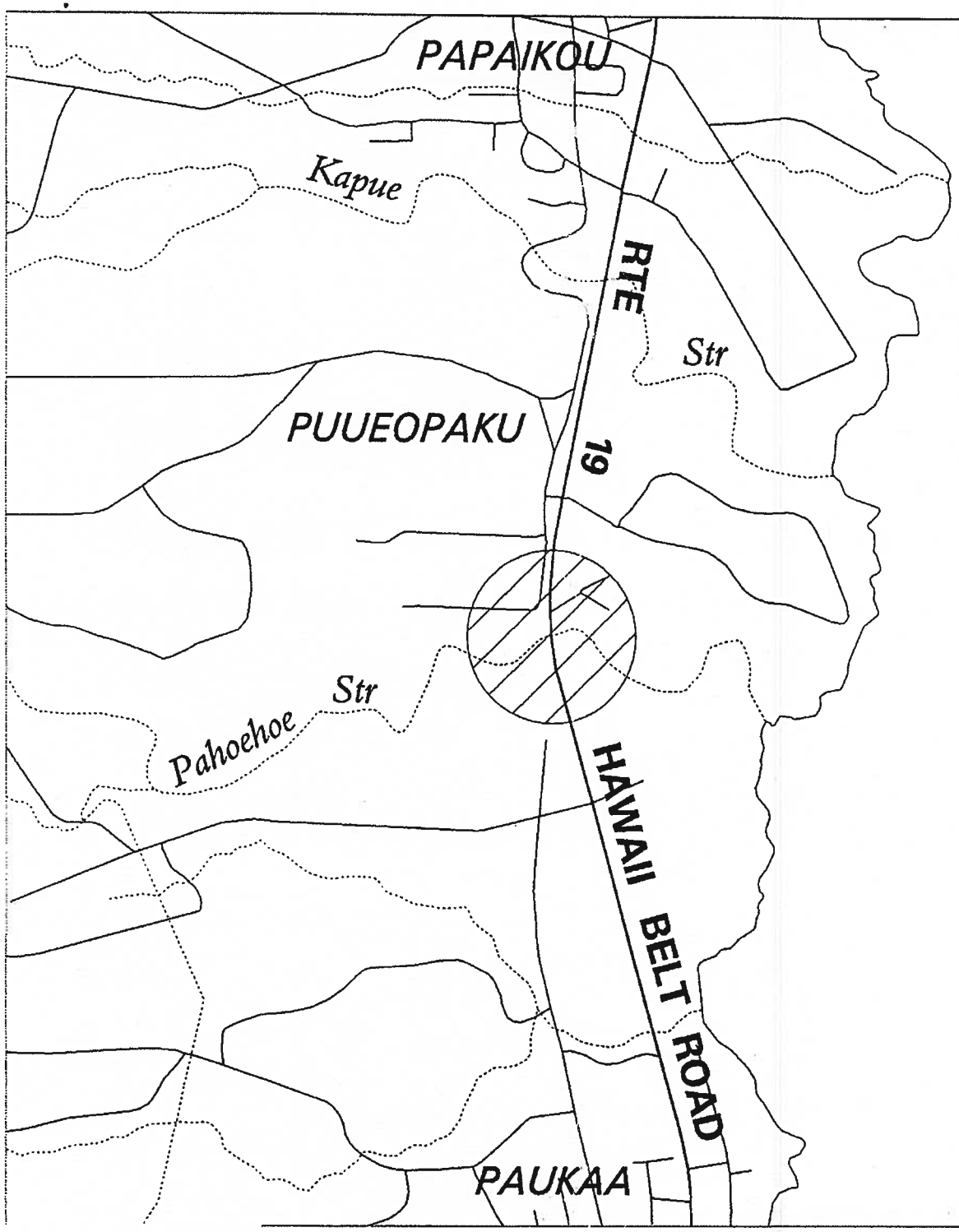

REPLACEMENT OF PAHOEHOE STREAM BRIDGE HAWAII BELT ROAD, HAWAII

HS4

TRN 511

T136

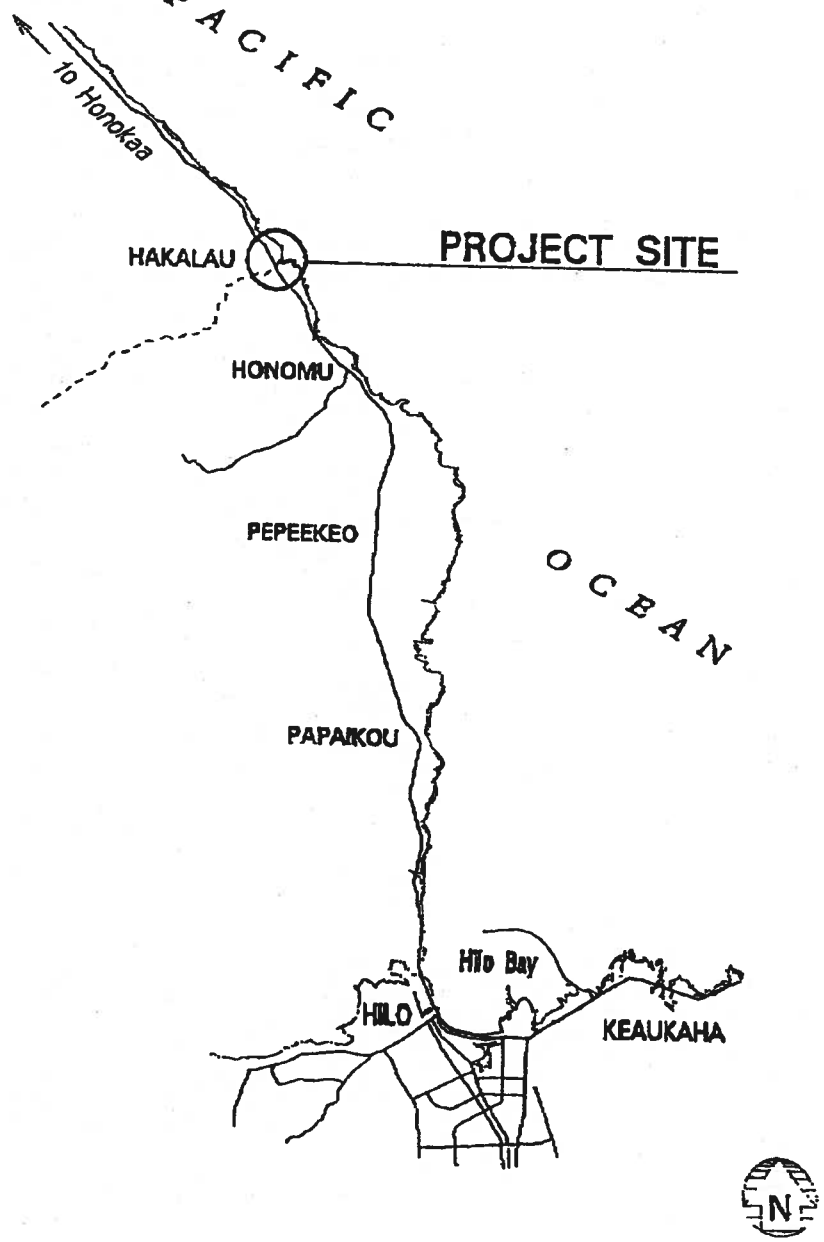

HS5

STATE OF HAWAI'I
DEPARTMENT OF TRANSPORTATION
HIGHWAYS DIVISION

HAWAII BELT ROAD DRAINAGE IMPROVEMENTS AND ROCKFALL PROTECTION, VICINITY OF HAKALAU BRIDGE

ISLAND OF HAWAI'I

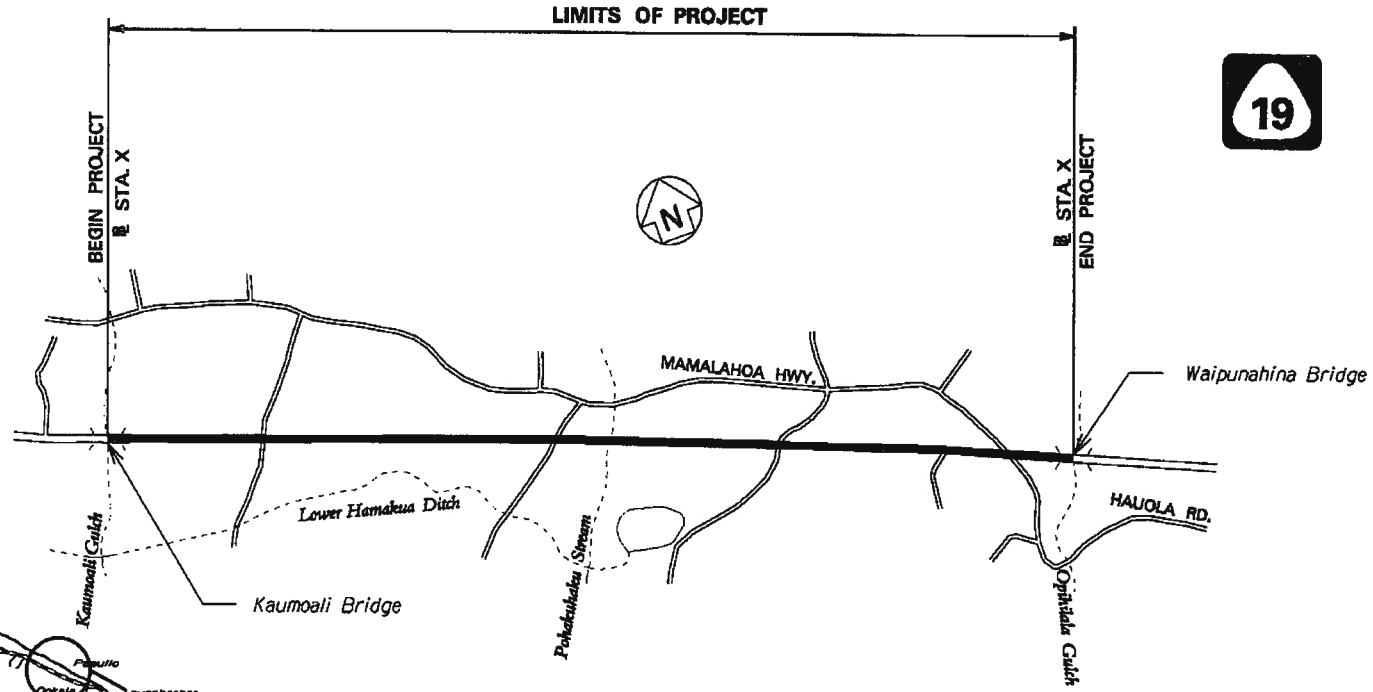

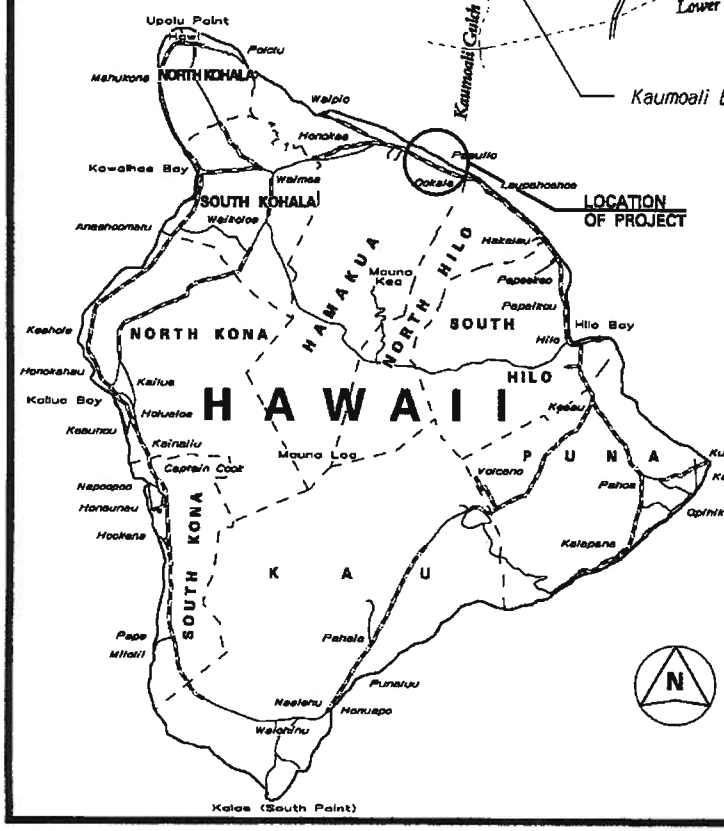

HS6

STATE OF HAWAII
DEPARTMENT OF TRANSPORTATION
HIGHWAYS DIVISION

HAWAII BELT ROAD

GUARDRAIL AND SHOULDER IMPROVEMENTS
KAUMOALI BRIDGE TO WAIPUNAHINA BRIDGE

FEDERAL AID PROJECT NO. NH-019-1(40)

DISTRICT OF HAMAKUA
ISLAND OF HAWAII

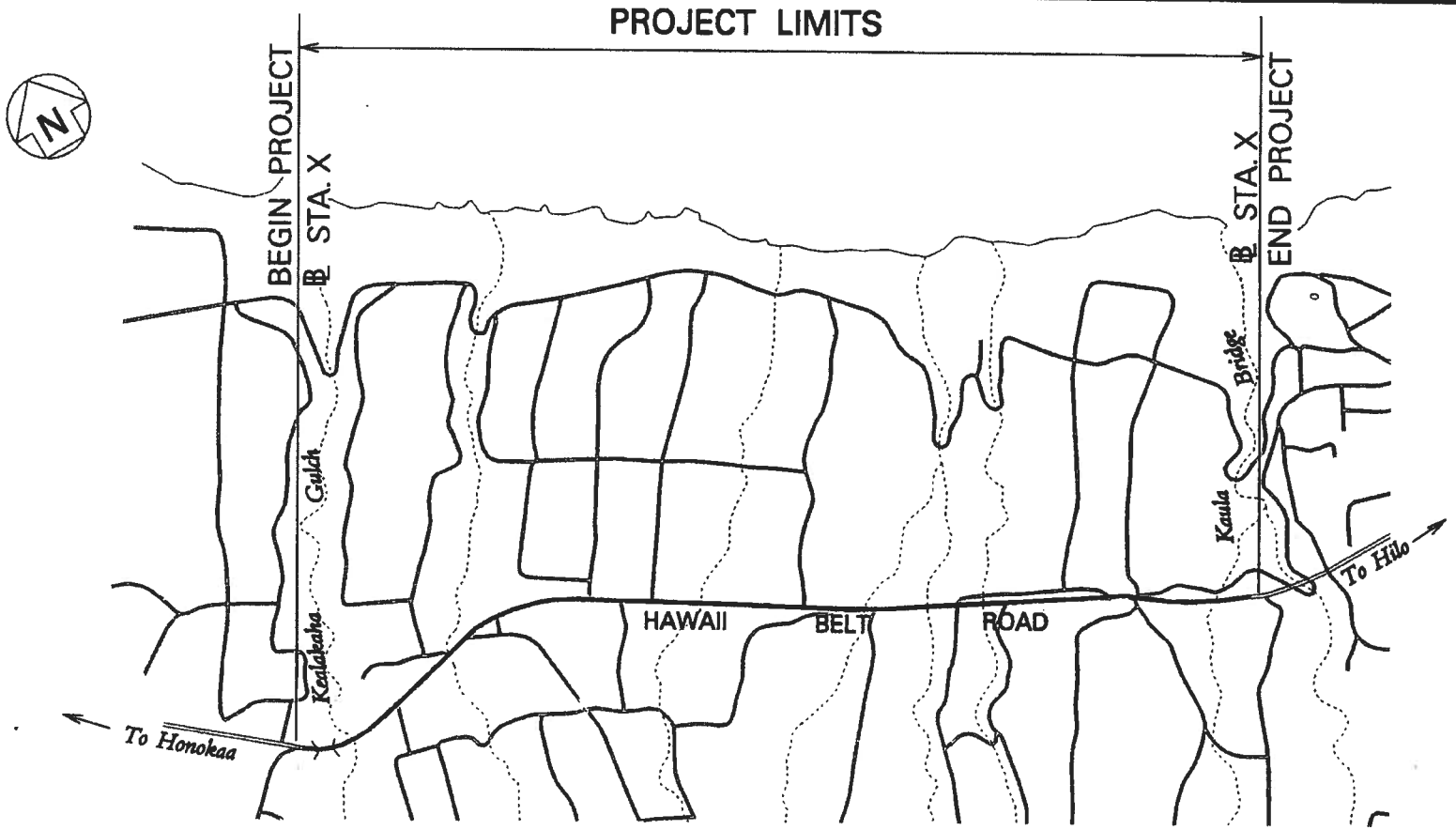

LAYOUT PLAN

TRN 511 T077

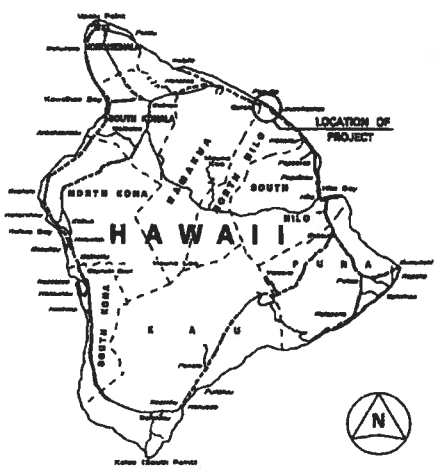

19

HS7

STATE OF HAWAII
DEPARTMENT OF TRANSPORTATION
HIGHWAYS DIVISION

HAWAII BELT ROAD

GUARDRAIL AND SHOULDER IMPROVEMENTS

KEALAKAHA BRIDGE TO KAULA BRIDGE

DISTRICT OF HAMAKUA
ISLAND OF HAWAII

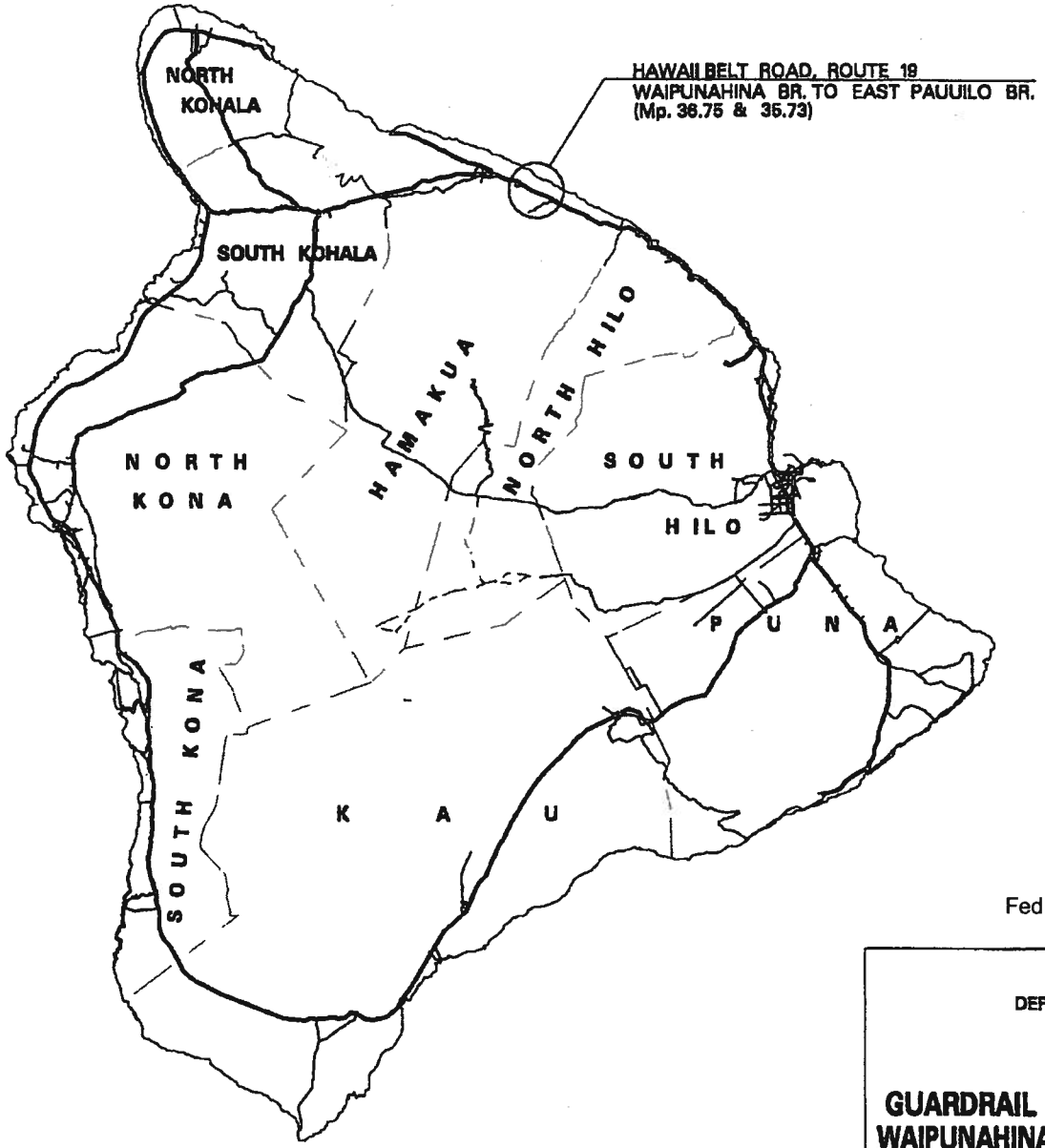

HS9

Fed Aid Project No: NH-019-2(069)

STATE OF HAWAII
DEPARTMENT OF TRANSPORTATION
HIGHWAYS DIVISION

HAWAII BELT ROAD
GUARDRAIL & SHOULDER IMPROVEMENTS
WAIPUNAHINA BRIDGE TO E. PAUUILO BRIDGE

DISTRICT OF HAMAKUA, ISLAND OF HAWAII


TRN 511
T110
HAWAII BELT ROAD, ROUTE 19
ROCKFALL PROTECTION AT MAULUA
LAUPAHOEHOE AND KAAWALII, HAWAII
HS10 and HS11
OOKALA
HAWAII
KAAWALII STREAM
LAUPAHOEHOE POINT
LAUPAHOEHOE STREAM
LAUPAHOEHOE
BELT
ROAD
N
MAULUA BAY
MAULUA STREAM
PROJECT SITE

HS12

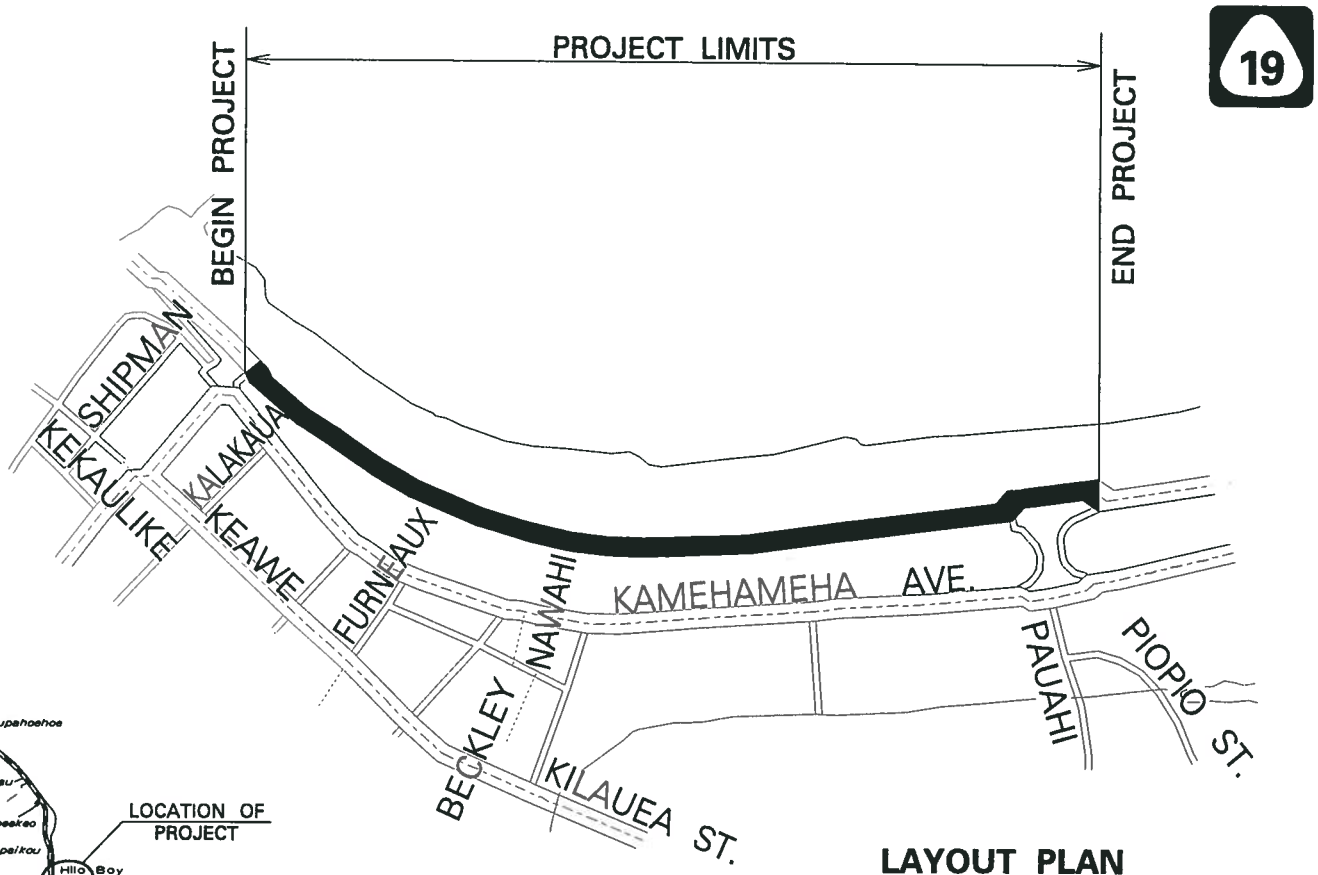

LAYOUT PLAN

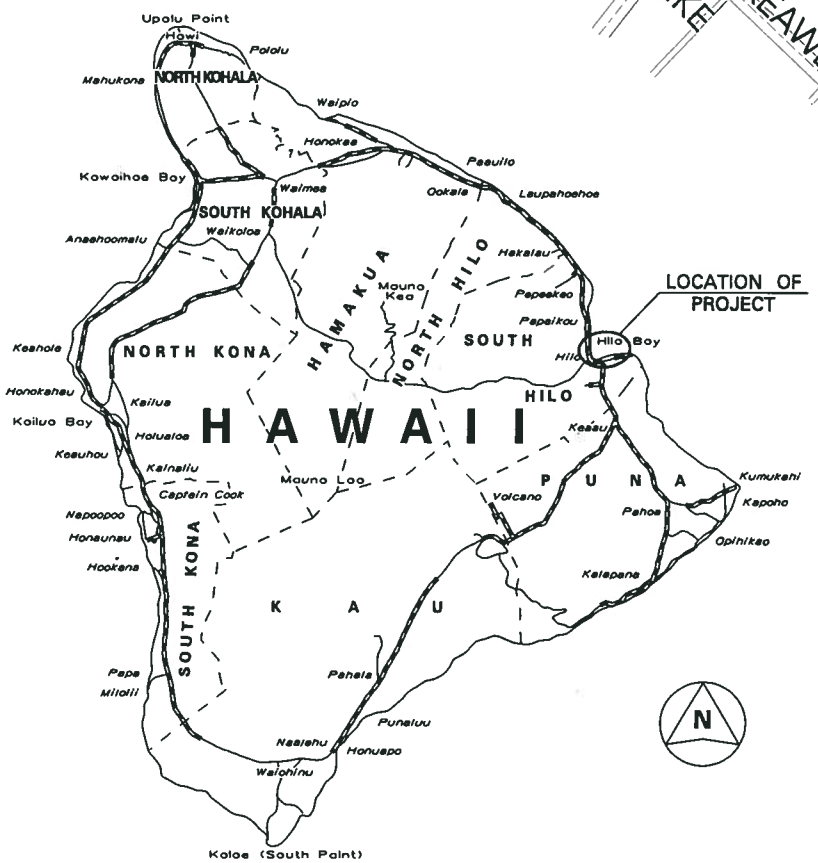

TRN 595 X224

STATE OF HAWAII
DEPARTMENT OF TRANSPORTATION
HIGHWAYS DIVISION

HILO BAYFRONT HWY.
SHORELINE PROTECTION

DISTRICT OF SOUTH HILO
ISLAND OF HAWAII

TRN 511

T80

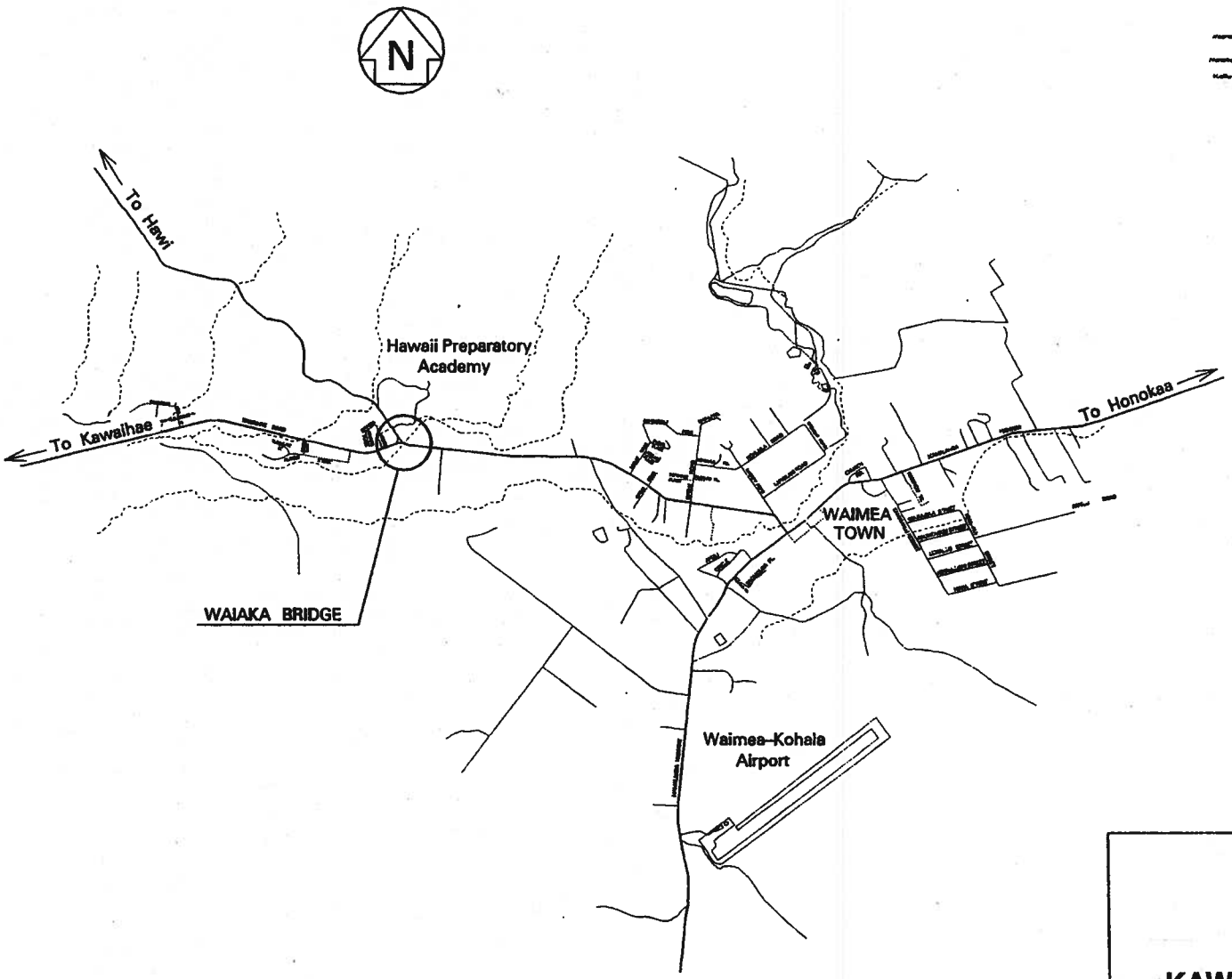

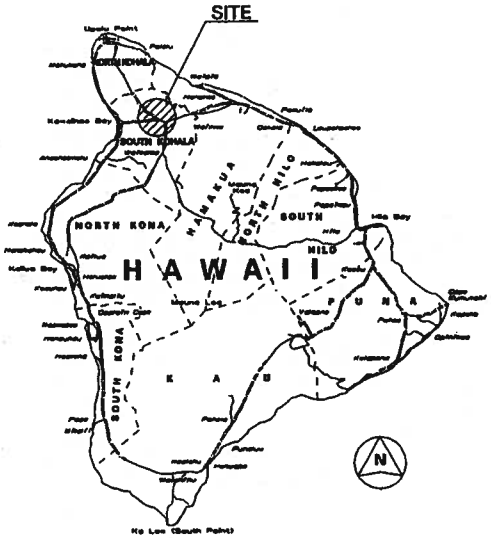

HS13

STATE OF HAWAII
DEPARTMENT OF TRANSPORTATION
HIGHWAYS DIVISION

KAWAIHAE ROAD, WAIAKA STREAM BRIDGE REPLACEMENT AND REALIGNMENT, HAWAII

ISLAND OF HAWAII

TRN 511

T128

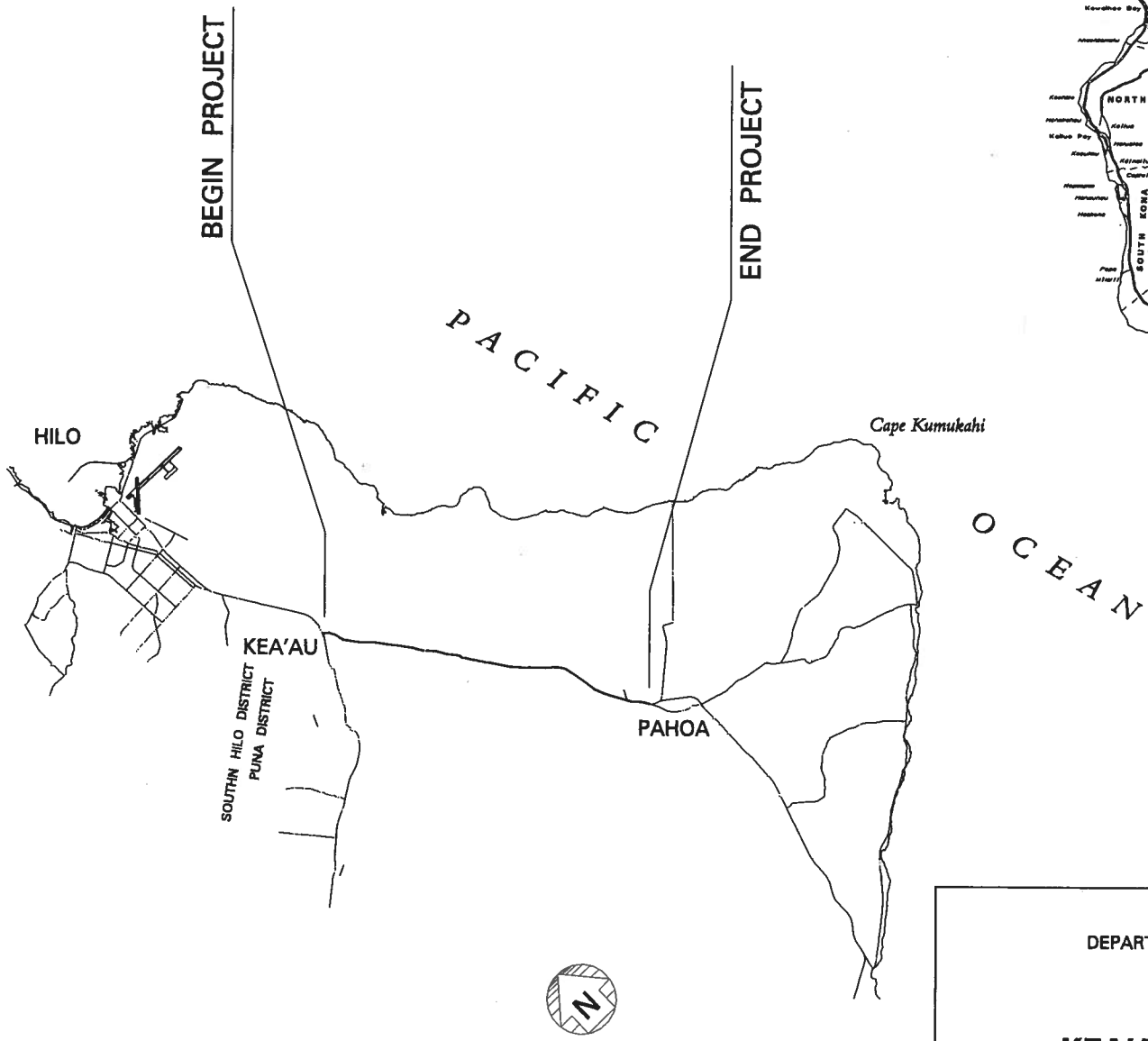

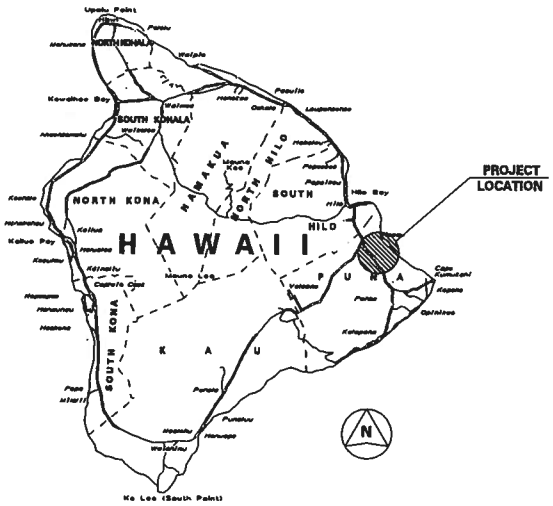

HS14

STATE OF HAWAI'I
DEPARTMENT OF TRANSPORTATION
HIGHWAYS DIVISION

KEA'AU–PAHOA ROAD
4–LANE EIS & CORRIDOR STUDY
KEA'AU TO PAHOA

ISLAND OF HAWAI'I

TRN 511

CPN T127

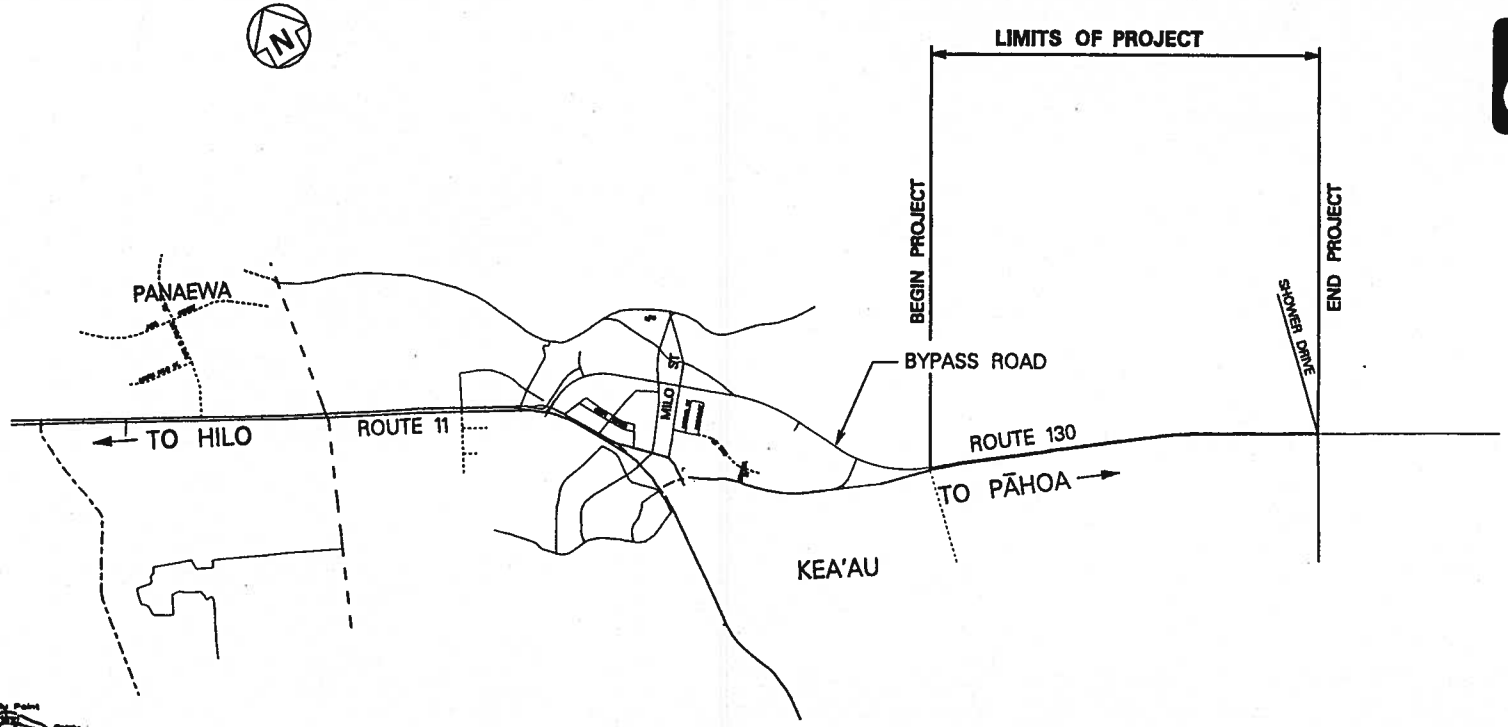

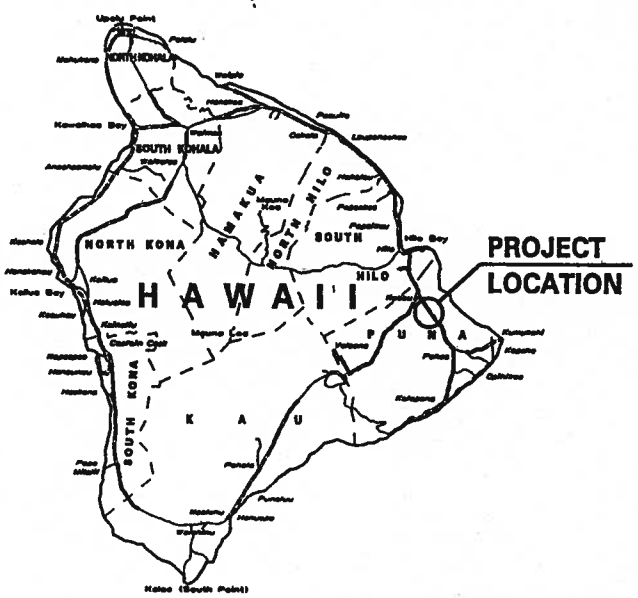

HS15

STATE OF HAWAII
DEPARTMENT OF TRANSPORTATION
HIGHWAYS DIVISION

KEAAU–PAHOA ROAD
SHOULDER LANE CONVERSION
KEAAU BYPASS ROAD to SHOWER DRIVE, HAWAII

Island of Hawaii

HS16

KEALAKEHE PARKWAY EXTENSION, VICINITY OF KEANALEHU DRIVE TO KEALAKAA STREET, HAWAII

TRN 511

T85

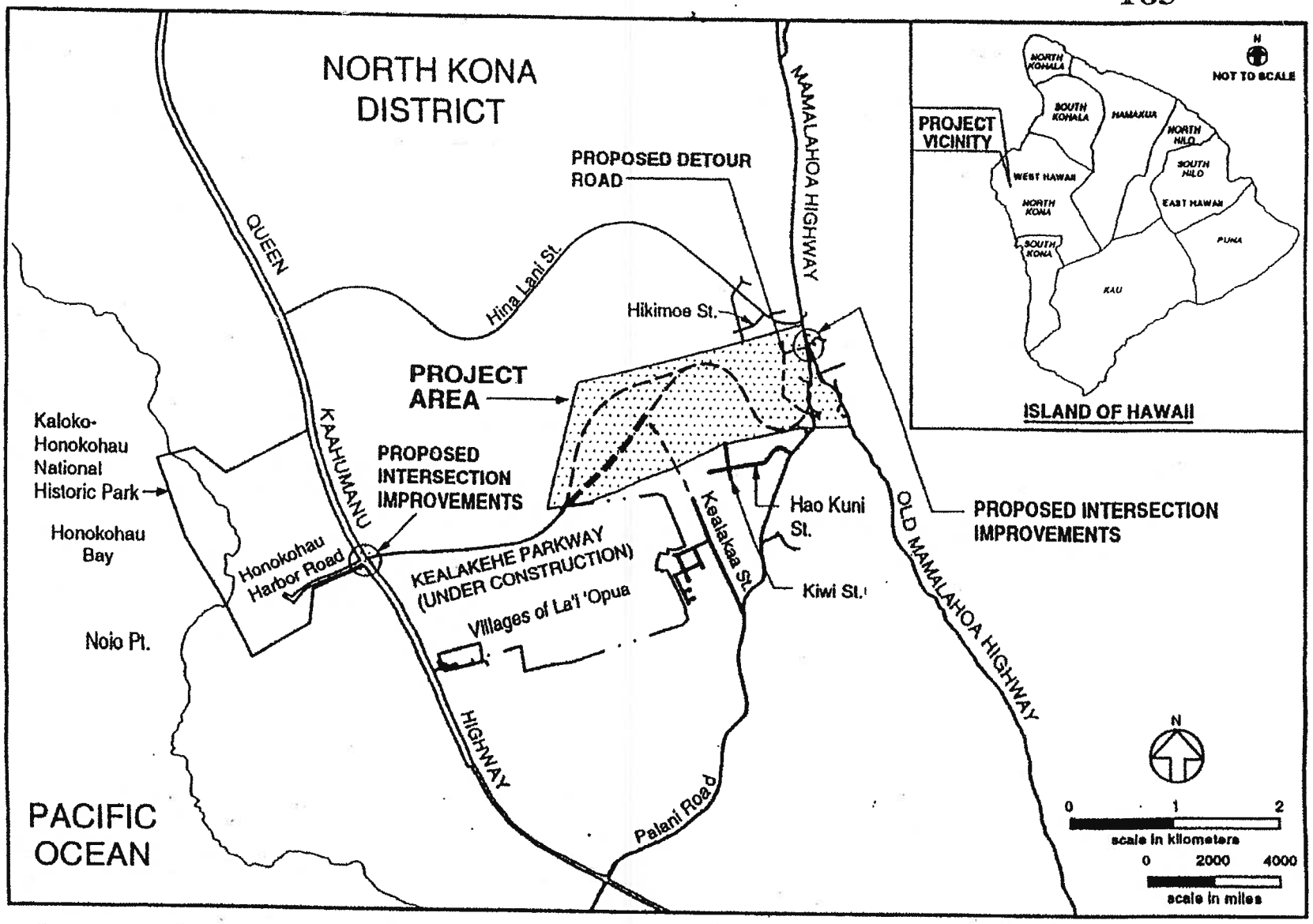

TRN 000 0000

KOHALA MOUNTAIN ROAD
SAFETY IMPROVEMENTS
MP 7.2 – MP 9.2

HS17

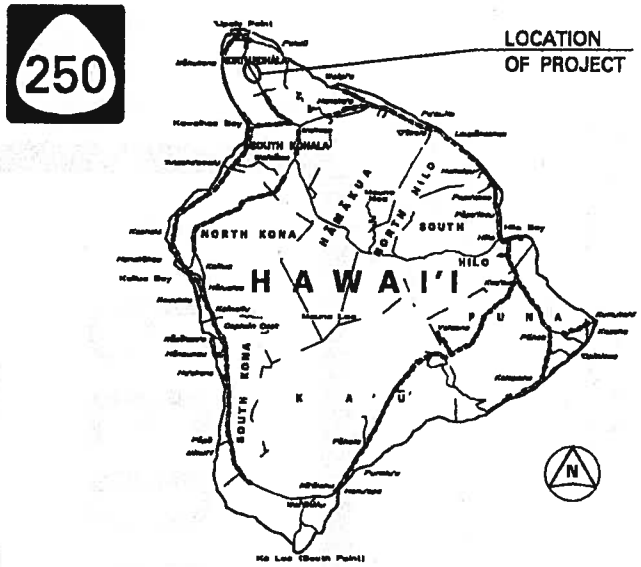

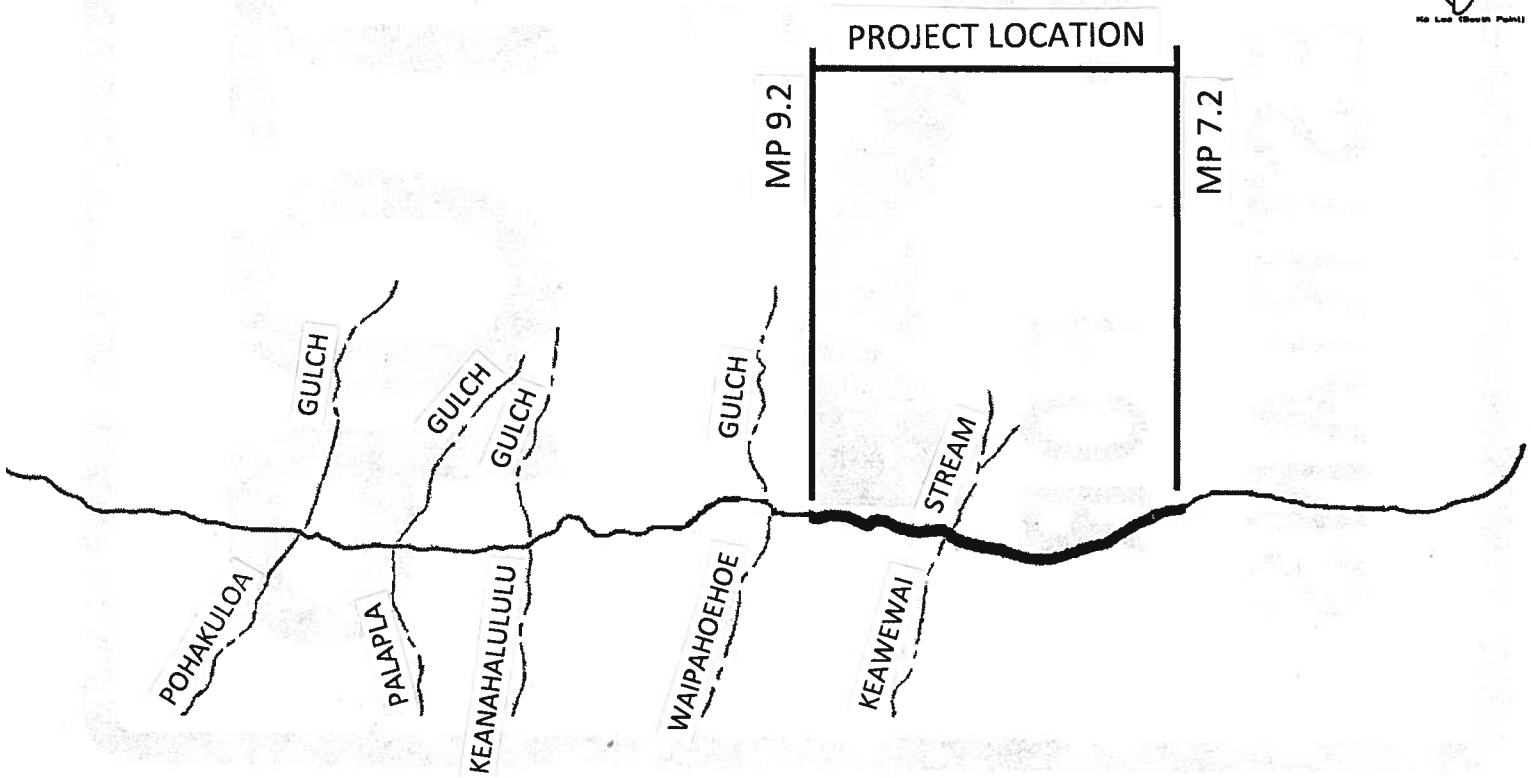

TRN: 511

T152

MAMALAHOA HIGHWAY (ROUTE 11)
HILEA STREAM BRIDGE
REHABILITATION and/or
REPLACEMENT
ISLAND of HAWAII

HS18

Belt Rd, Rt 11)

To Pahala

Mamalahoa Hwy (Hawaii

To Honuapo

Hilea Stream Bridge

Hilea Stream

Punaluu Rd

Sea Mountain at Punaluu

Ninole

Pacific Ocean

TRN 511

T135

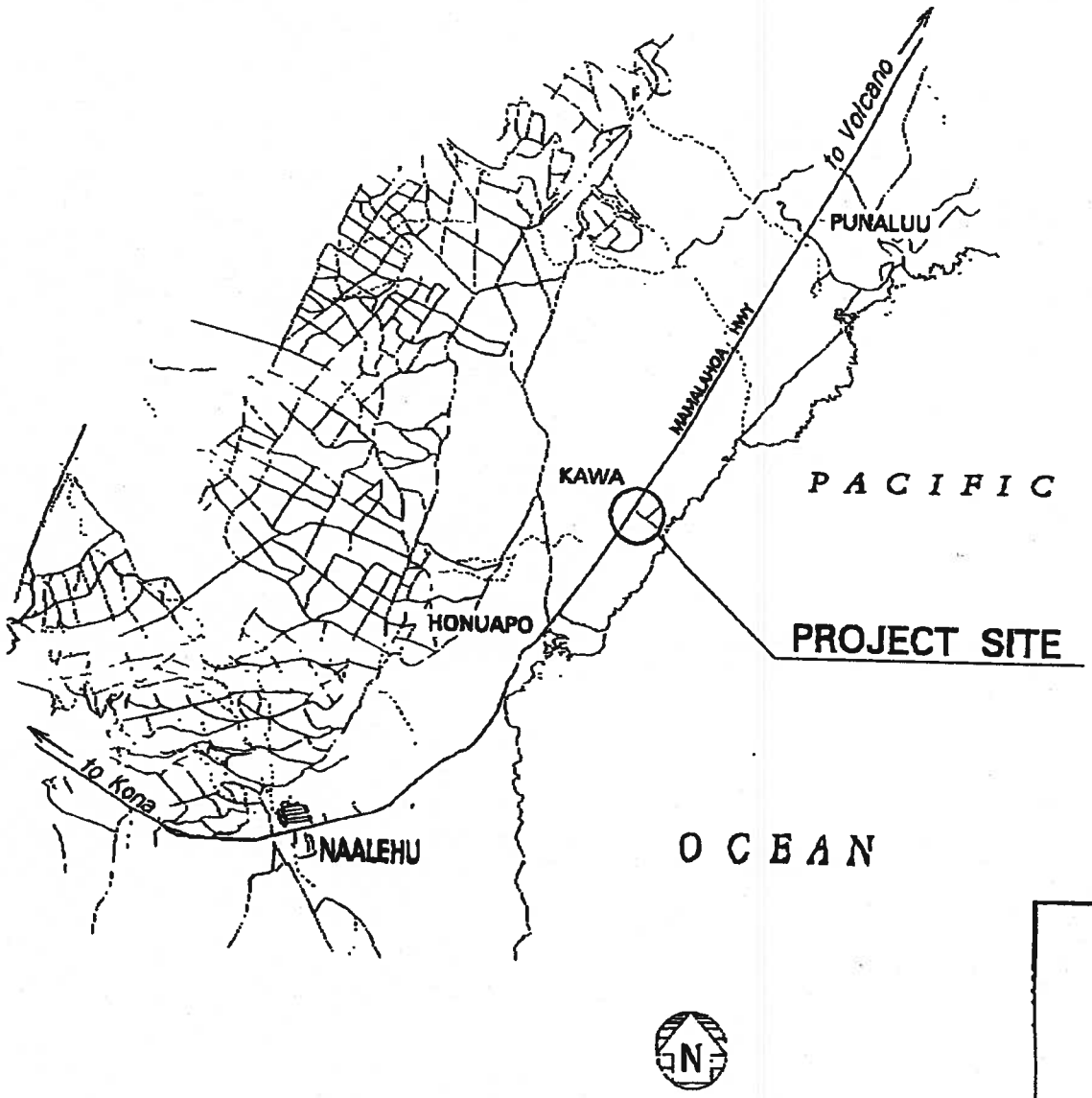

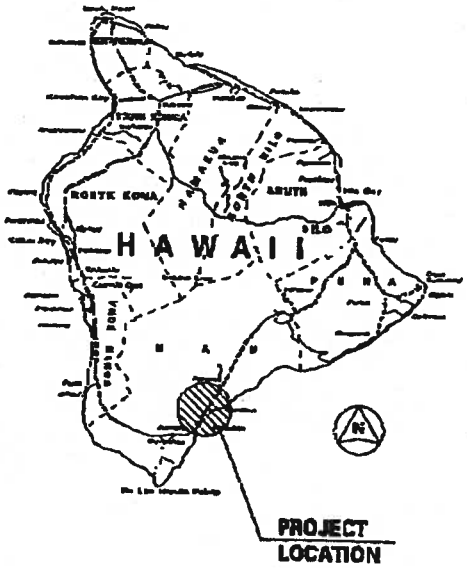

HS19

STATE OF HAWAII
DEPARTMENT OF TRANSPORTATION
HIGHWAYS DIVISION

MAMALAHOA HIGHWAY DRAINAGE IMPROVEMENTS AT KAWA

ISLAND OF HAWAII

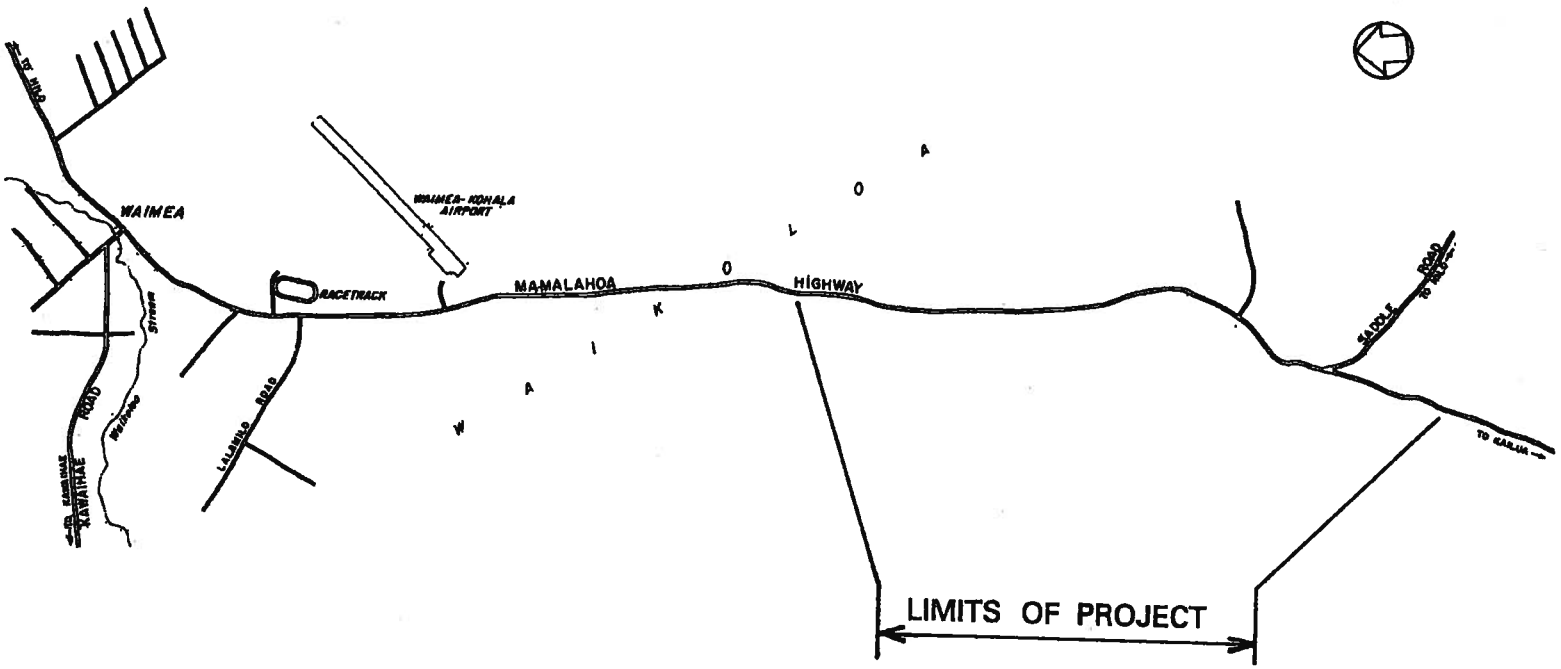

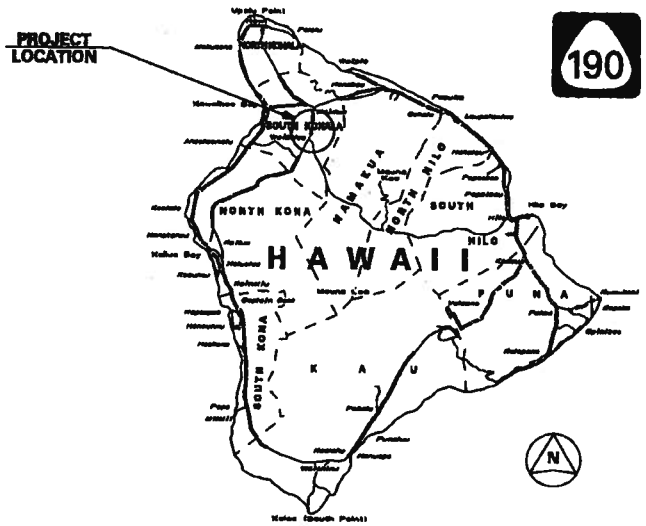

HS20

STATE OF HAWAII

DEPARTMENT OF TRANSPORTATION
HIGHWAYS DIVISION
HONOLULU, HAWAII

MAMALAHOA HIGHWAY SAFETY IMPROVEMENTS
MILE POST 3.9 TO MILE POST 6.9

DISTRICT OF SOUTH KOHALA
ISLAND OF HAWAII

TRN 511

T011

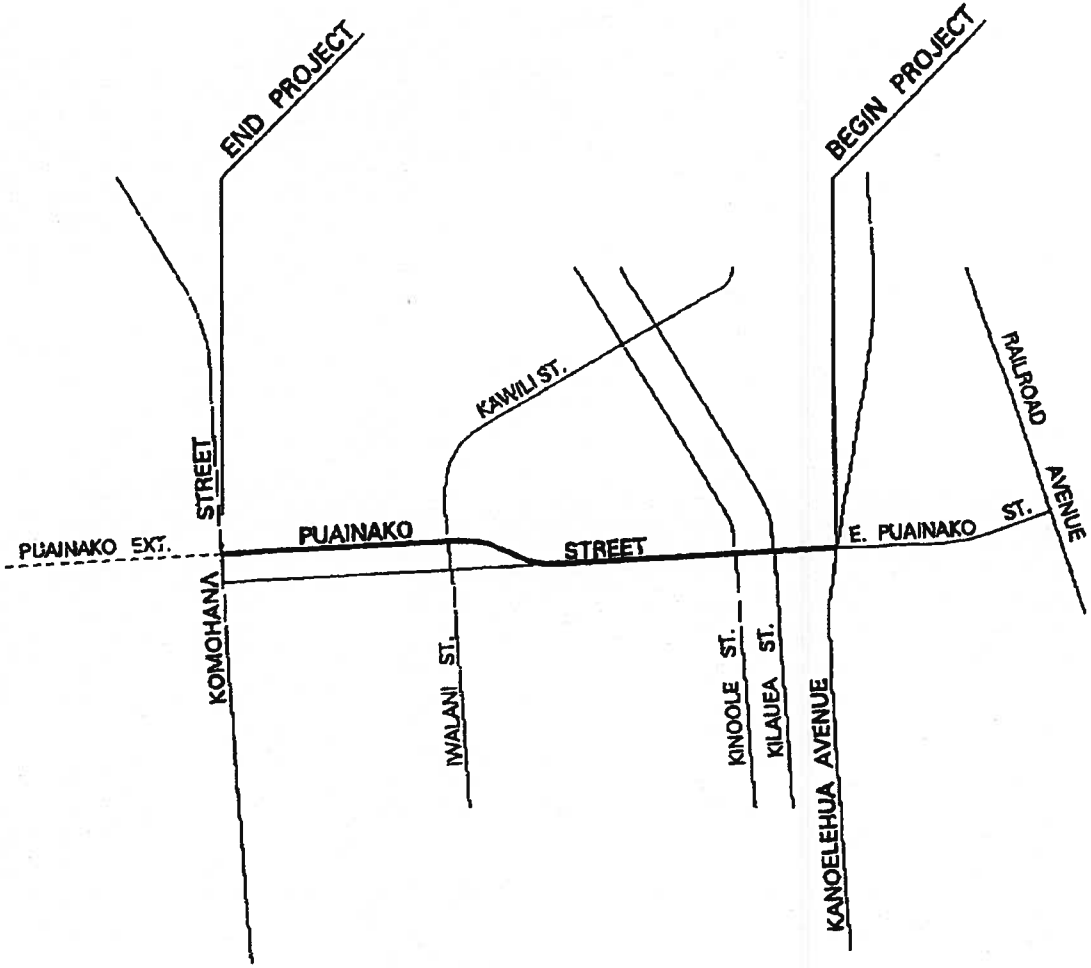

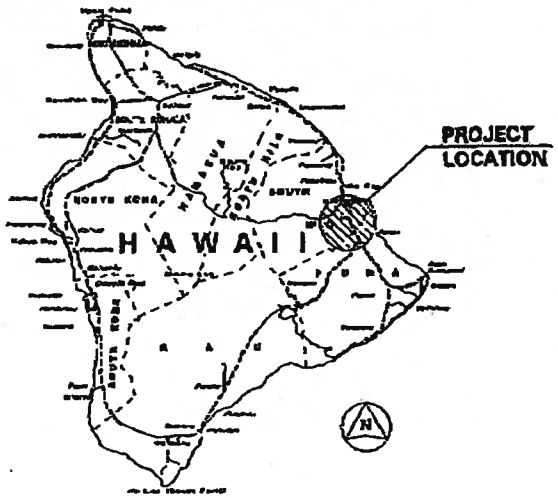

HS22

STATE OF HAWAII
DEPARTMENT OF TRANSPORTATION
HIGHWAYS DIVISION

PUAINAKO STREET WIDENING, KANOELEHUA AVENUE TO KOMOHANA STREET

ISLAND OF HAWAII

TRN 511 T108

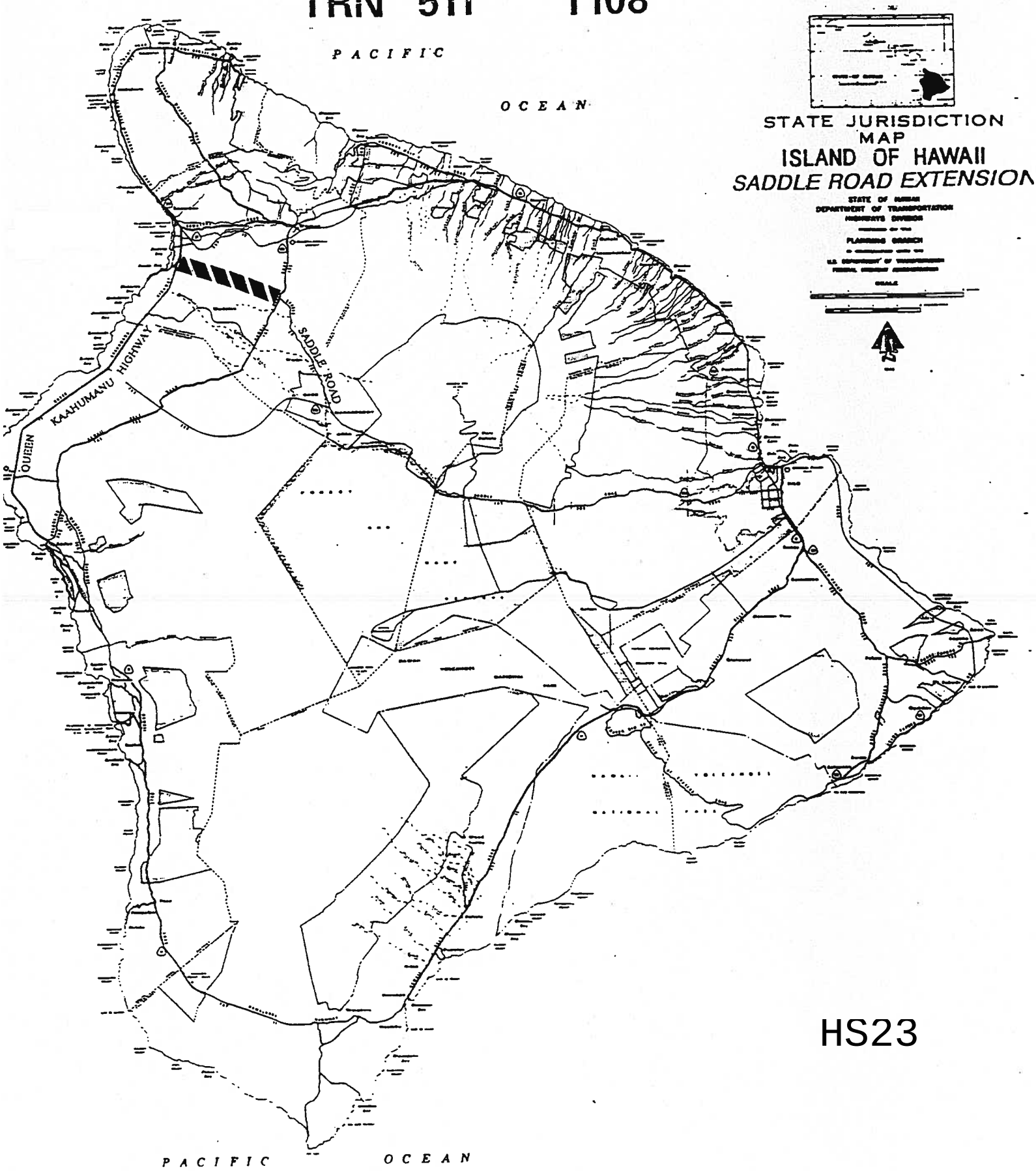

HS23

HC1

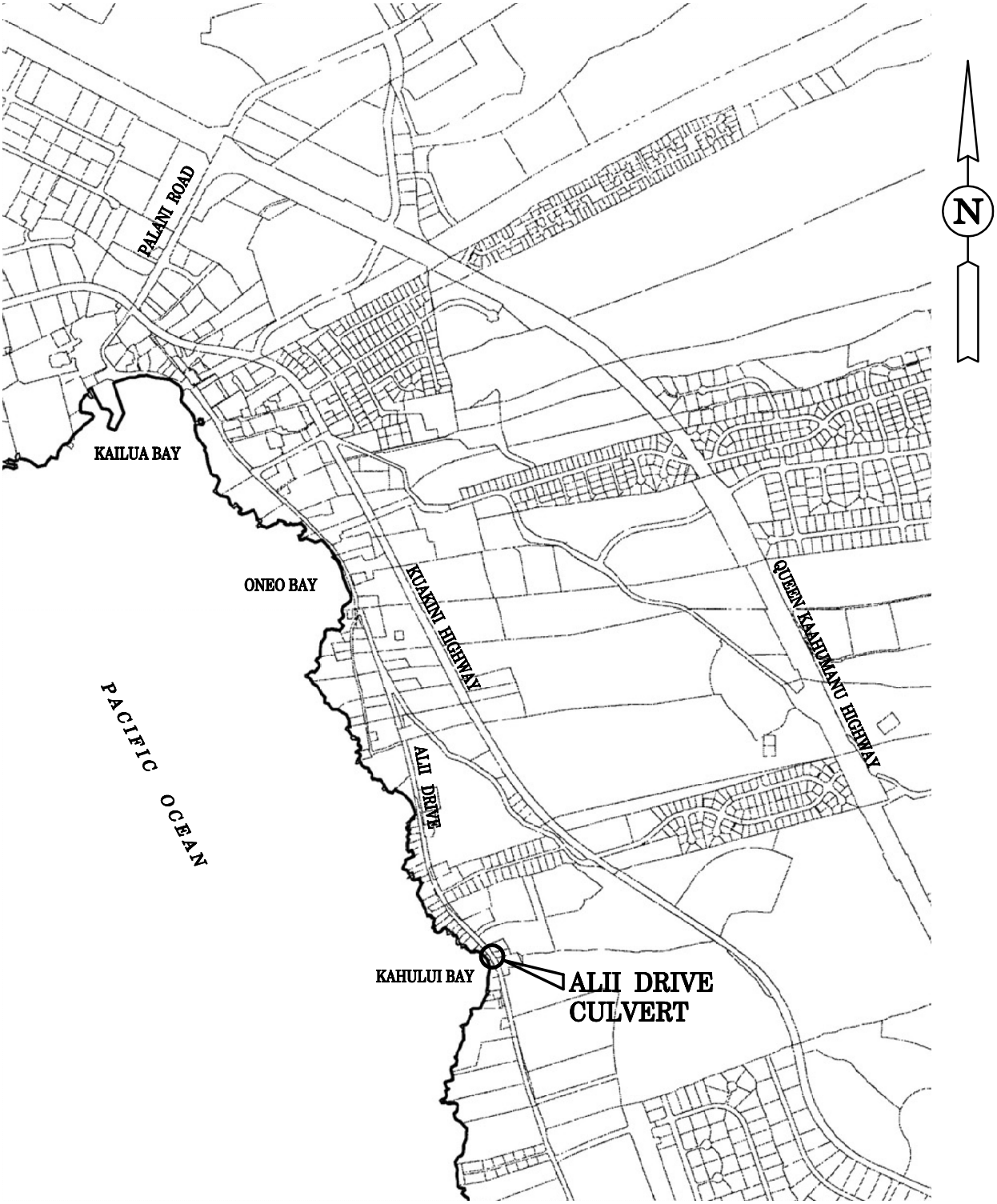

BRIDGE NO. 75-4
T.M.K.: 7-5-19:08 Adj.

VICINITY MAP

ALII DRIVE CULVERT REPLACEMENT

NORTH KONA, ISLAND OF HAWAII, HAWAII

HC2

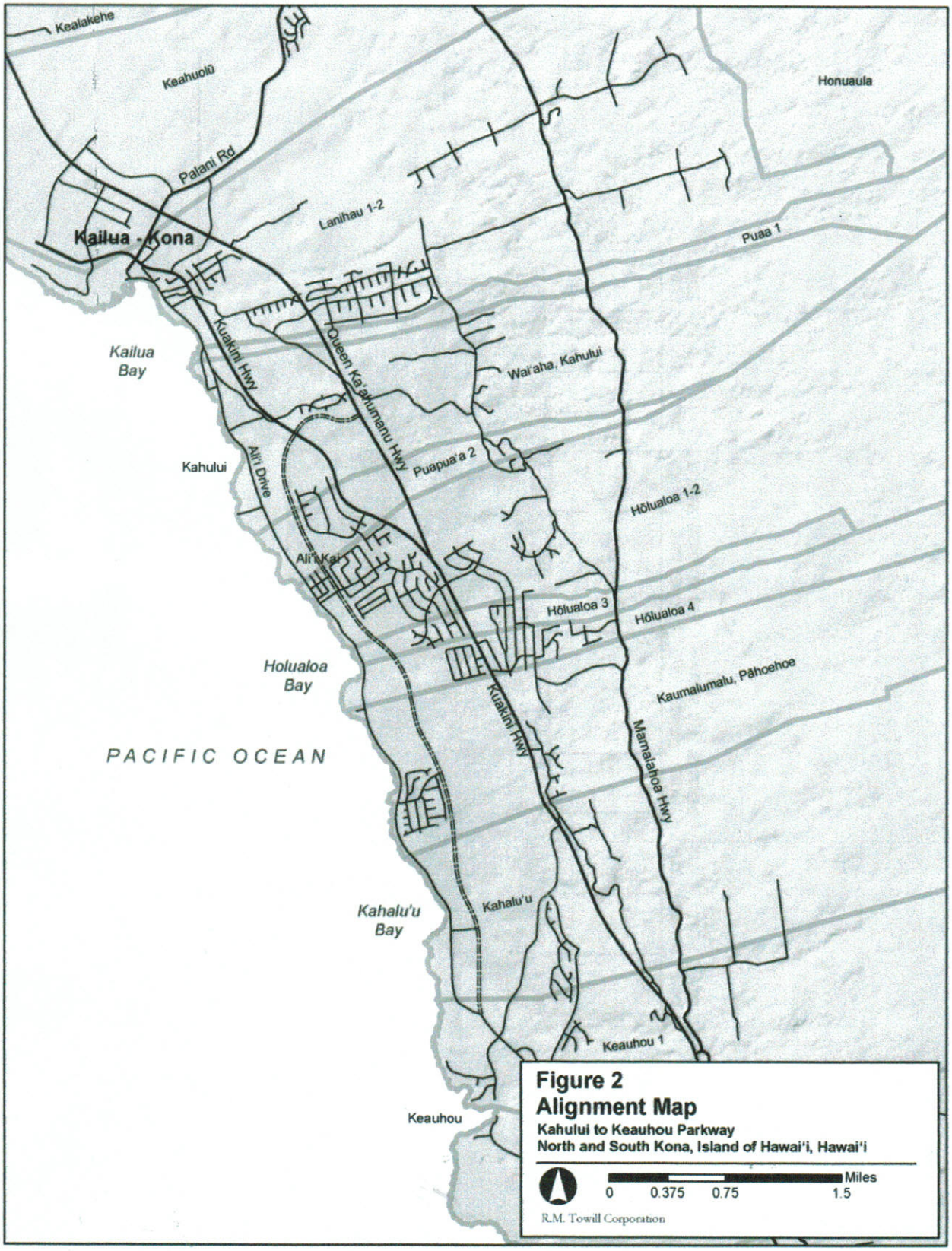

Figure 2. Alignment Map

HC4

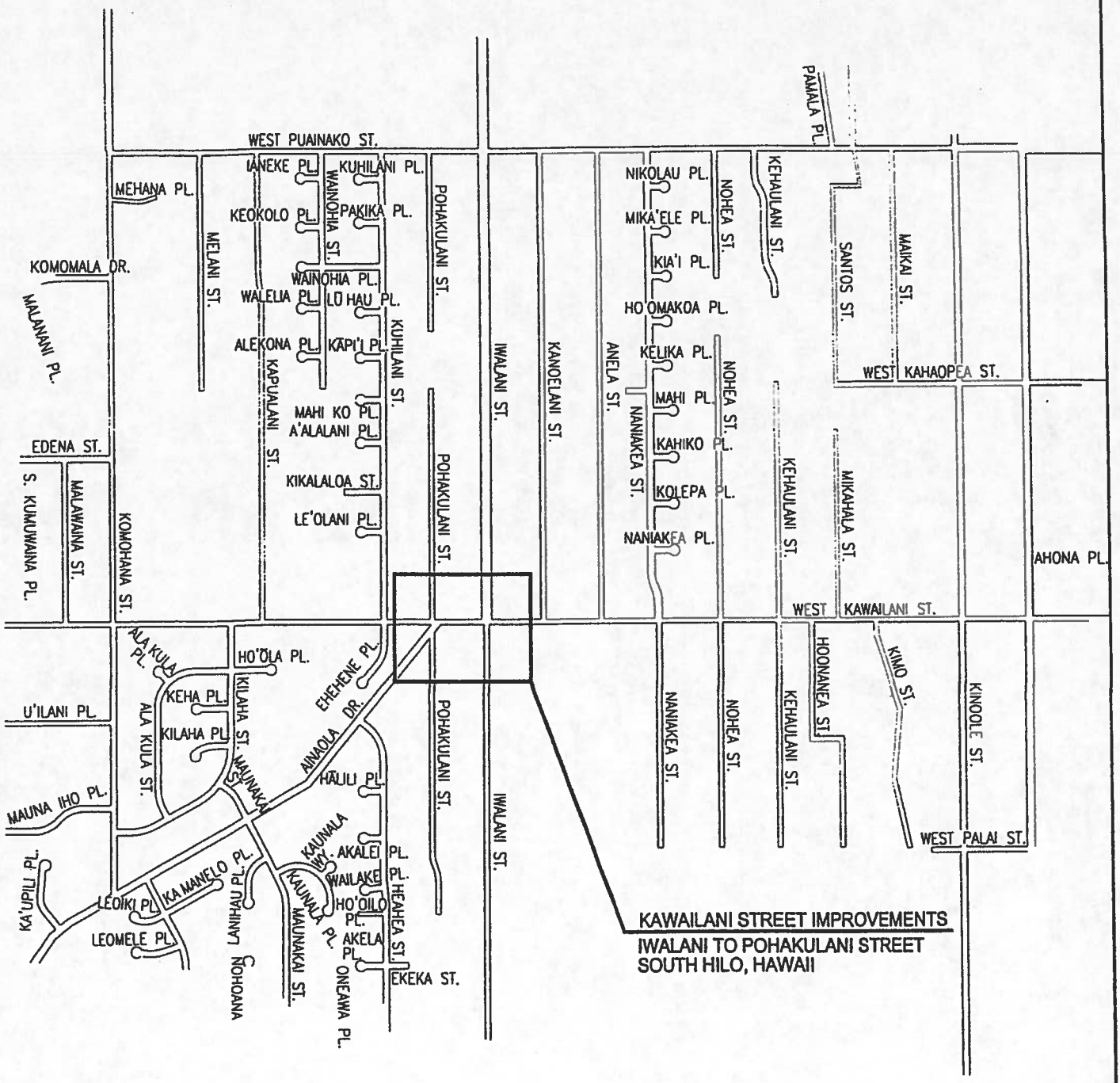

NOT TO SCALE

VICINITY PLAN, SITE PLAN & SKETCH MAP
KAWAILANI STREET IMPROVEMENTS
IWALANI TO POHAKULANI STREET
SOUTH HILO, HAWAII

T.M.K. 2-4-15, 19

HC5

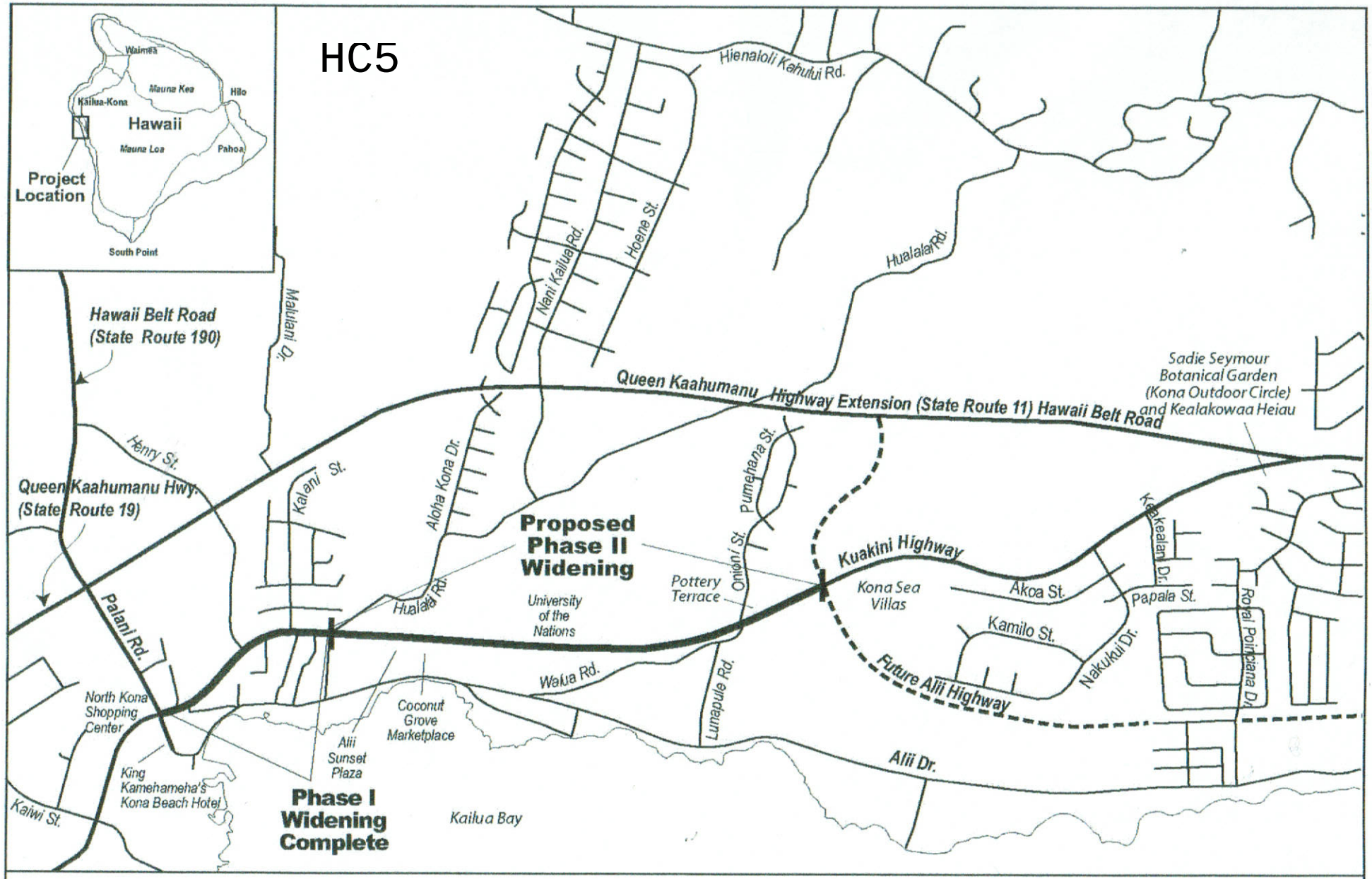

Project Location

Kuakini Highway Improvements Project, Kailua-Kona, Hawaii

Figure 1-1

HC6

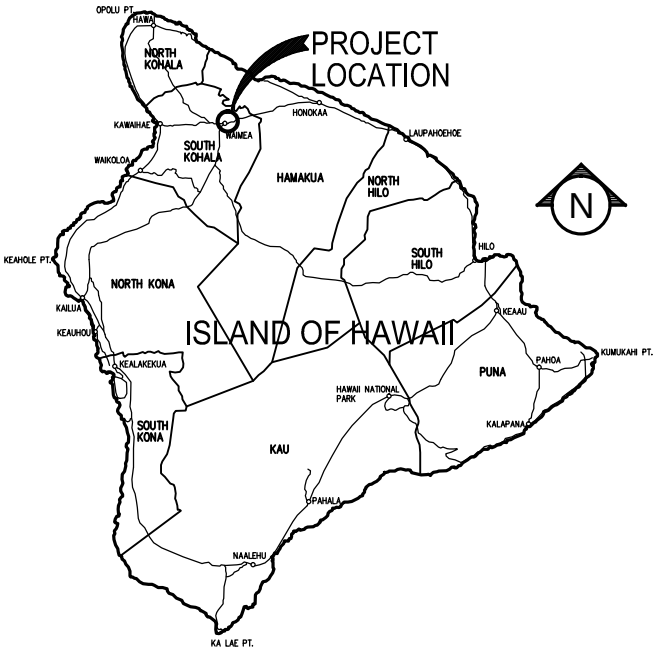

LOCATION PLAN

N.T.S.

DEPARTMENT OF PUBLIC WORKS, COUNTY OF HAWAII
ENGINEERING DIVISION HILO, HAWAII

HC-11 MAMALAHOA HIGHWAY (ROUTE 19) WIDENING (MUD LANE TO MANA ROAD)

F.A.P. NO. NH-019-1(044)

DISTRICT OF SOUTH KOHALA
ISLAND OF HAWAII

HC7

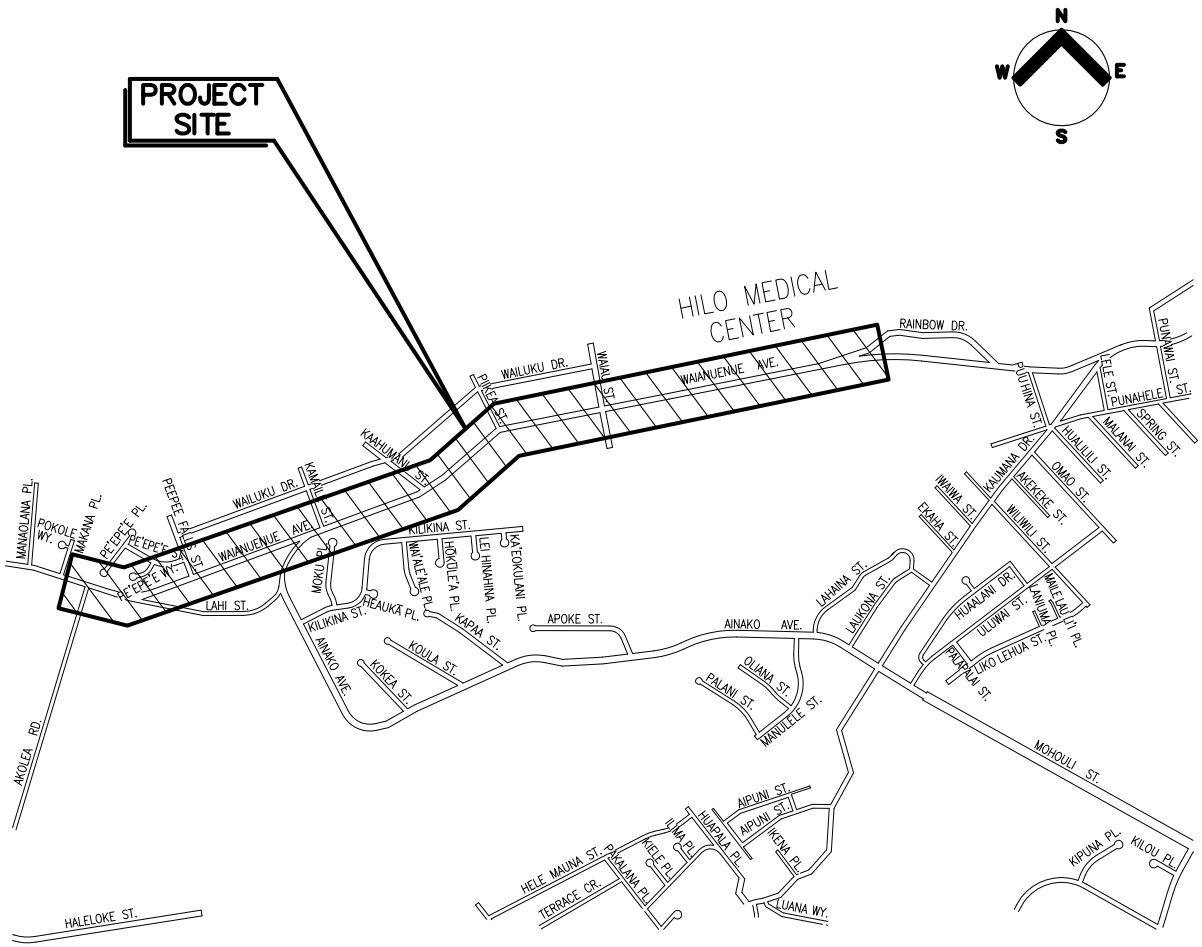

LOCATION AND VICINITY MAP

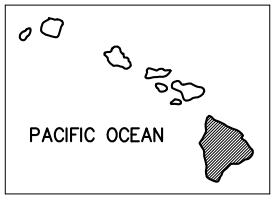

HAWAIIAN ISLANDS

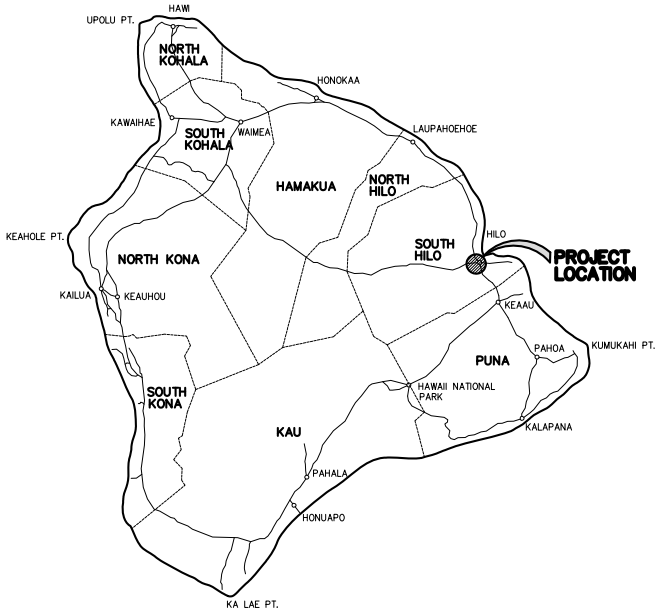

ISLAND OF HAWAII

Waianuenue Avenue Improvements

Rainbow Drive to Akolea Road

South Hilo, Hawaii