Island of Hawaii
Statewide Transportation Improvement Program
FY 2015 - 2018

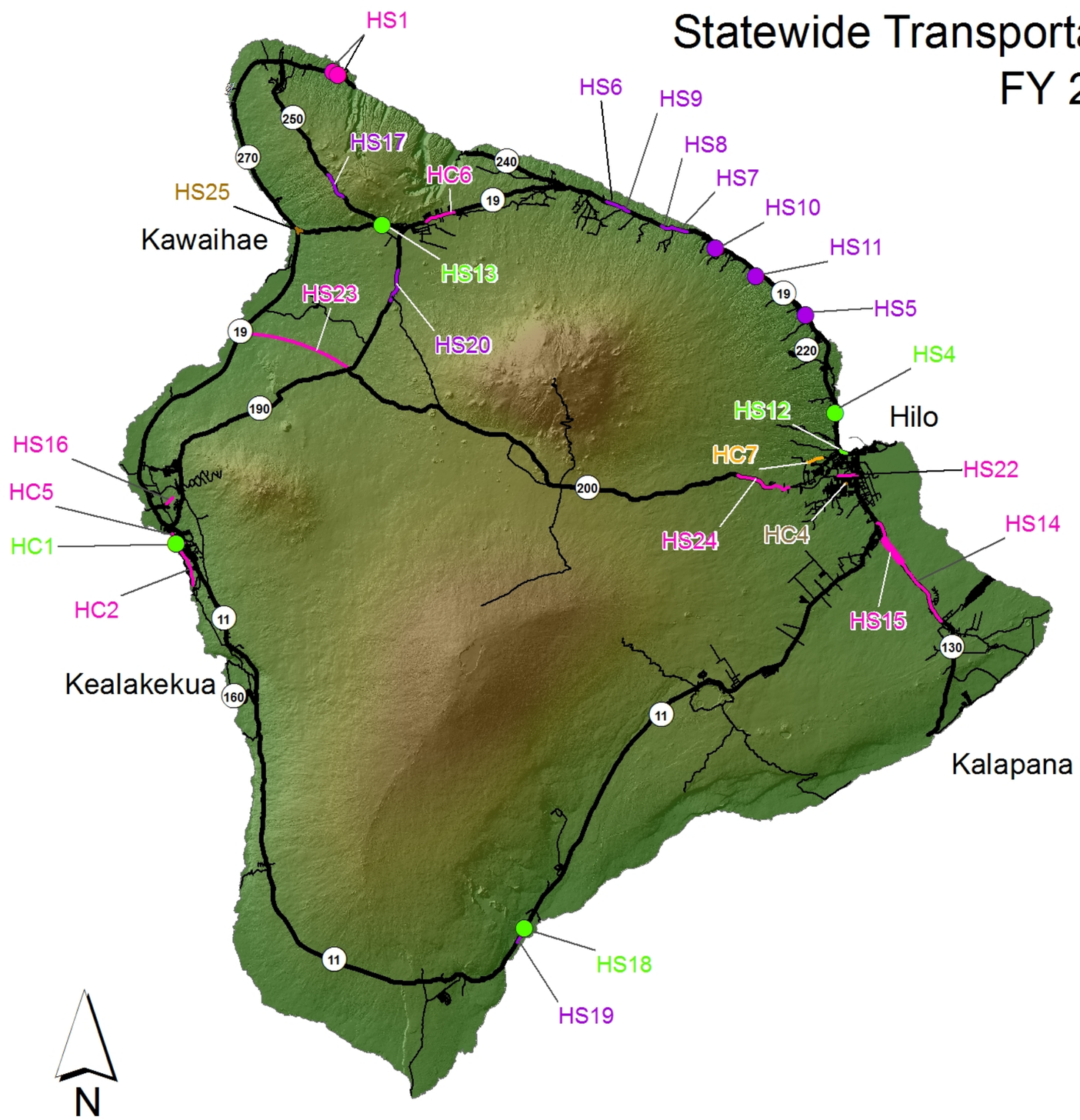

Programs Not Mapped:

- HS2 - Bridge and Pavement Improvement Program
- HS3 - Guardrail and Shoulder Improvement Program
- HS21 - National Recreational Trails Program
- HC3 - Bridge Inspection and Appraisal
- HC8 - Bus and Bus Facility
- HC9 - Rural Transportation Program

Project Color Code

- Green - System Preservation
- Purple - Safety Improvements
- Brown - Congestion Mitigation
- Pink - Modernization
- Orange - Enhancement
- Blue - Human Services Transportation Program
- Turquoise - Transit

Legend

- State Routes
- County Routes

Not to Scale

This map is intended for planning purposes only. The information provided is based on data available at the time of creation and is subject to future changes.

Island of Hawaii
Statewide Transportation Improvement Program
FY 2015 - 2018
with American Indian and Alaska Native Population Data by Census Tract
(Race Alone or In Combination)

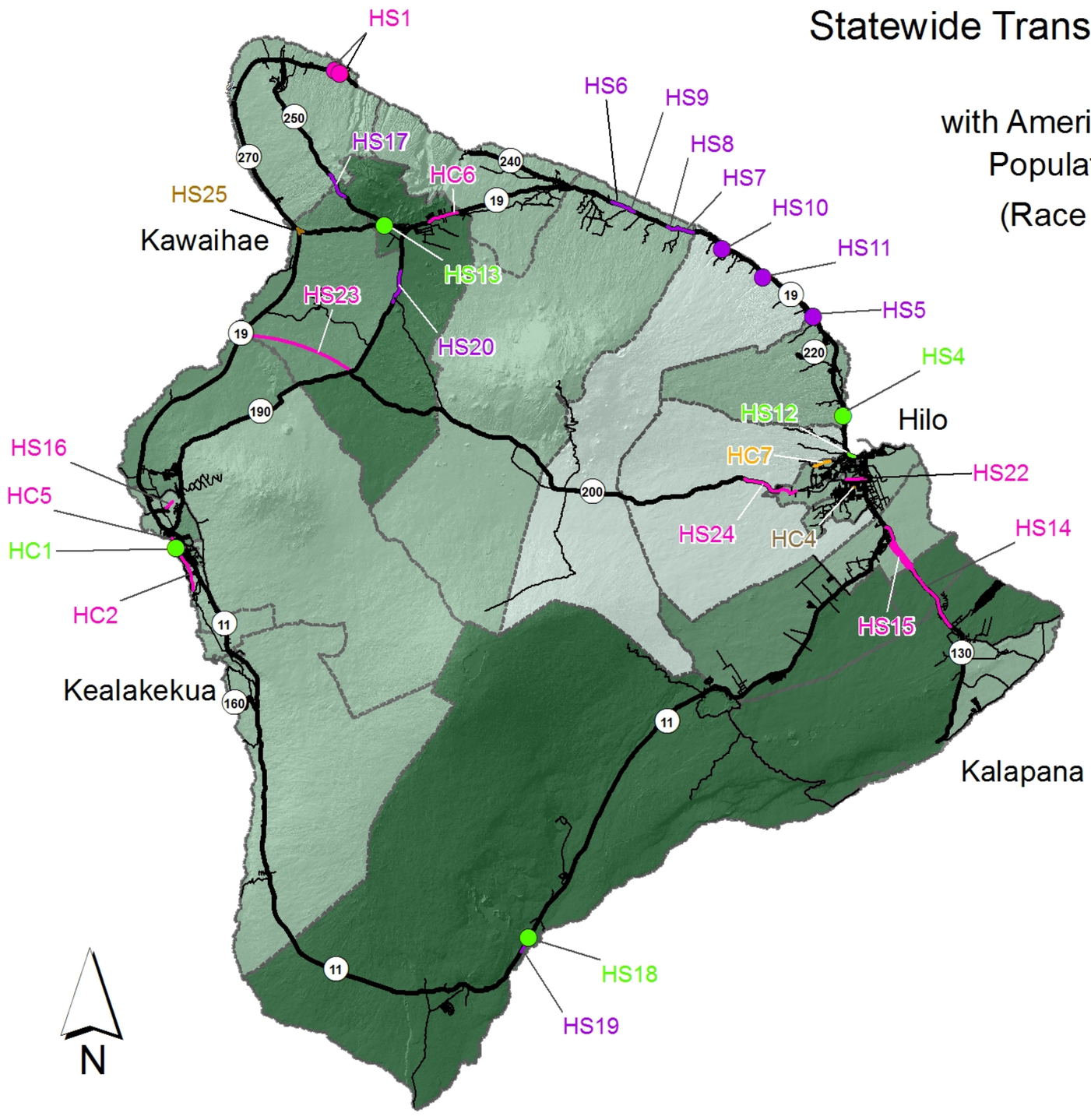

Programs Not Mapped:

- HS2 - Bridge and Pavement Improvement Program
- HS3 - Guardrail and Shoulder Improvement Program
- HS21 - National Recreational Trails Program
- HC3 - Bridge Inspection and Appraisal
- HC8 - Bus and Bus Facility
- HC9 - Rural Transportation Program

Project Color Code

- Green - System Preservation
- Purple - Safety Improvements
- Brown - Congestion Mitigation
- Pink - Modernization
- Orange - Enhancement
- Blue - Human Services Transportation Program
- Turquoise - Transit

Legend

- State Routes
- County Routes

Population

- 0 - 100
- 101 - 200
- 201 - 300
- 301 - 558

Not to Scale

*Population data based on 2010 Census Summary File 1

This map is intended for planning purposes only. The information provided is based on data available at the time of creation and is subject to future changes.

Island of Hawaii
Statewide Transportation Improvement Program
FY 2015 - 2018
with Black or African American Population Data by Census Tract
(Race Alone or In Combination)

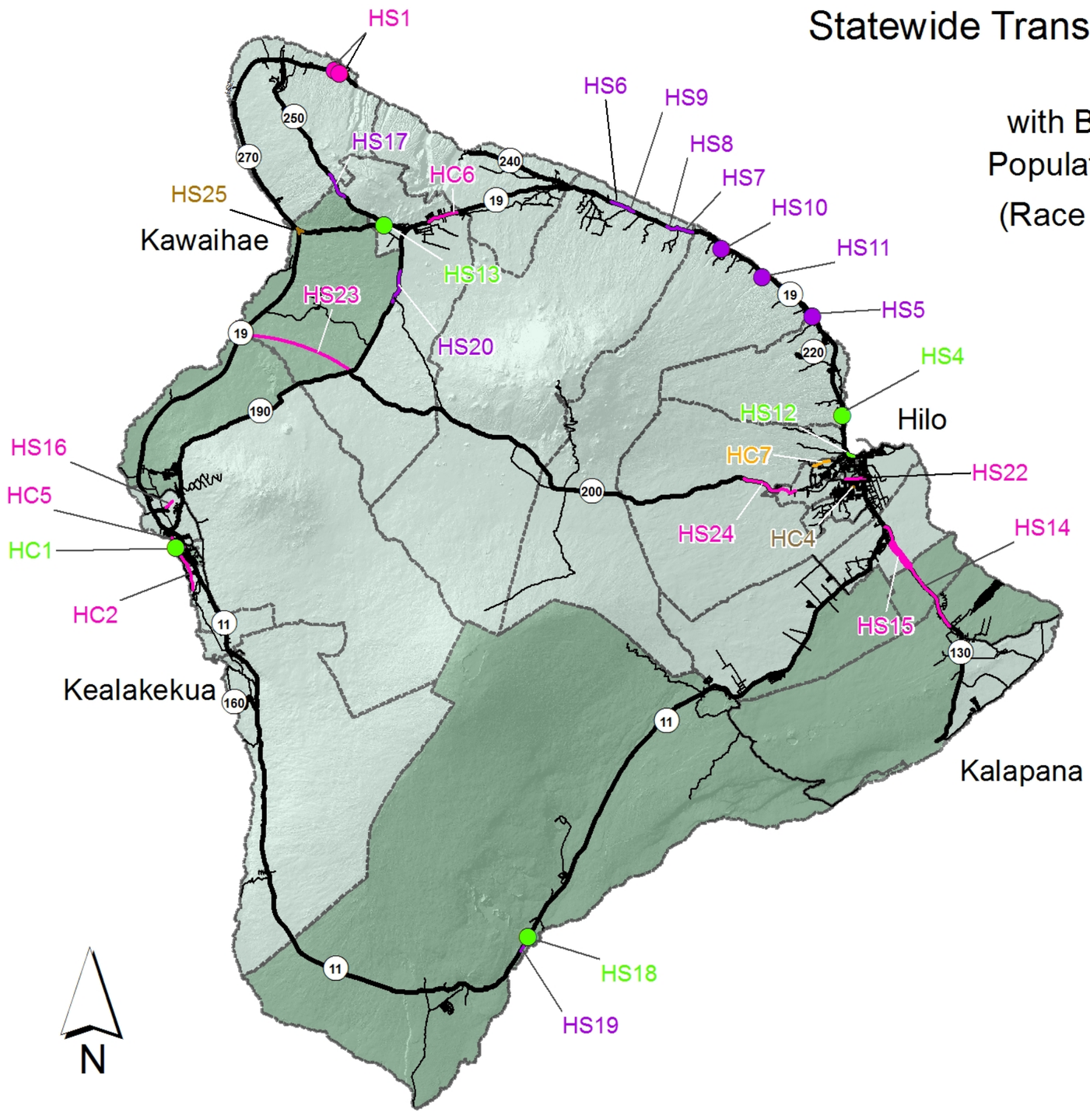

Programs Not Mapped:

- HS2 - Bridge and Pavement Improvement Program
- HS3 - Guardrail and Shoulder Improvement Program
- HS21 - National Recreational Trails Program
- HC3 - Bridge Inspection and Appraisal
- HC8 - Bus and Bus Facility
- HC9 - Rural Transportation Program

Project Color Code

- Green - System Preservation
- Purple - Safety Improvements
- Brown - Congestion Mitigation
- Pink - Modernization
- Orange - Enhancement
- Blue - Human Services Transportation Program
- Turquoise - Transit

Legend

- State Routes
- County Routes

Population

- 0 - 113
- 114 - 309
- 310 - 643
- 644 - 1120

Not to Scale

*Population data based on 2010 Census Summary File 1

This map is intended for planning purposes only. The information provided is based on data available at the time of creation and is subject to future changes.

Island of Hawaii
Statewide Transportation Improvement Program
FY 2015 - 2018
with Chinese Population Data by Census Tract
(Race Alone or In Combination)

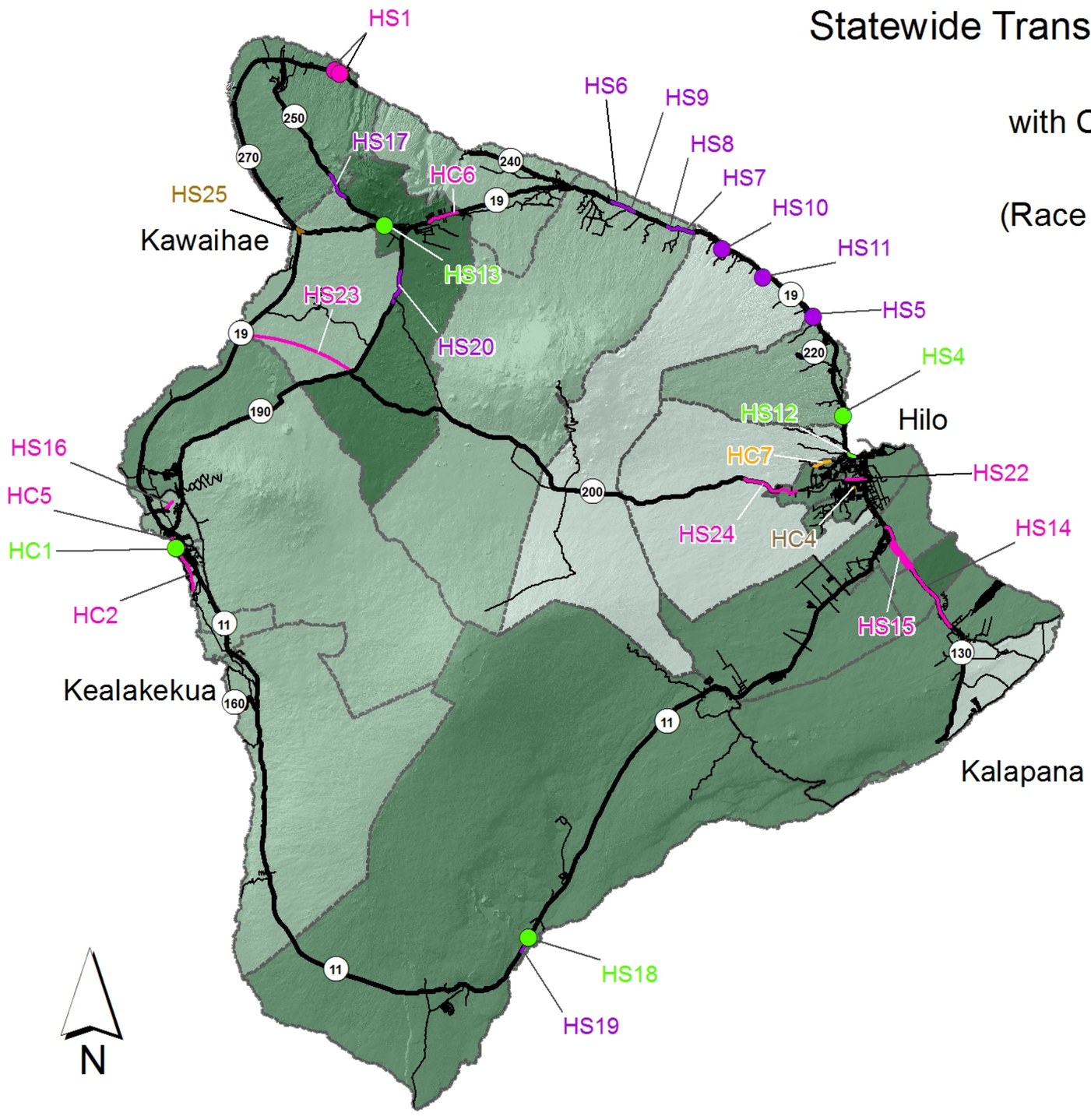

Programs Not Mapped:

- HS2 - Bridge and Pavement Improvement Program
- HS3 - Guardrail and Shoulder Improvement Program
- HS21 - National Recreational Trails Program
- HC3 - Bridge Inspection and Appraisal
- HC8 - Bus and Bus Facility
- HC9 - Rural Transportation Program

Project Color Code

- Green - System Preservation
- Purple - Safety Improvements
- Brown - Congestion Mitigation
- Pink - Modernization
- Orange - Enhancement
- Blue - Human Services Transportation Program
- Turquoise - Transit

Legend

- State Routes
- County Routes

Population

- 0 - 297
- 298 - 663
- 664 - 1078
- 1079 - 2117

*Population data based on 2010 Census Summary File 1

Not to Scale

This map is intended for planning purposes only. The information provided is based on data available at the time of creation and is subject to future changes.

Island of Hawaii
Statewide Transportation Improvement Program
FY 2015 - 2018
with Filipino Population Data by Census Tract
(Race Alone or In Combination)

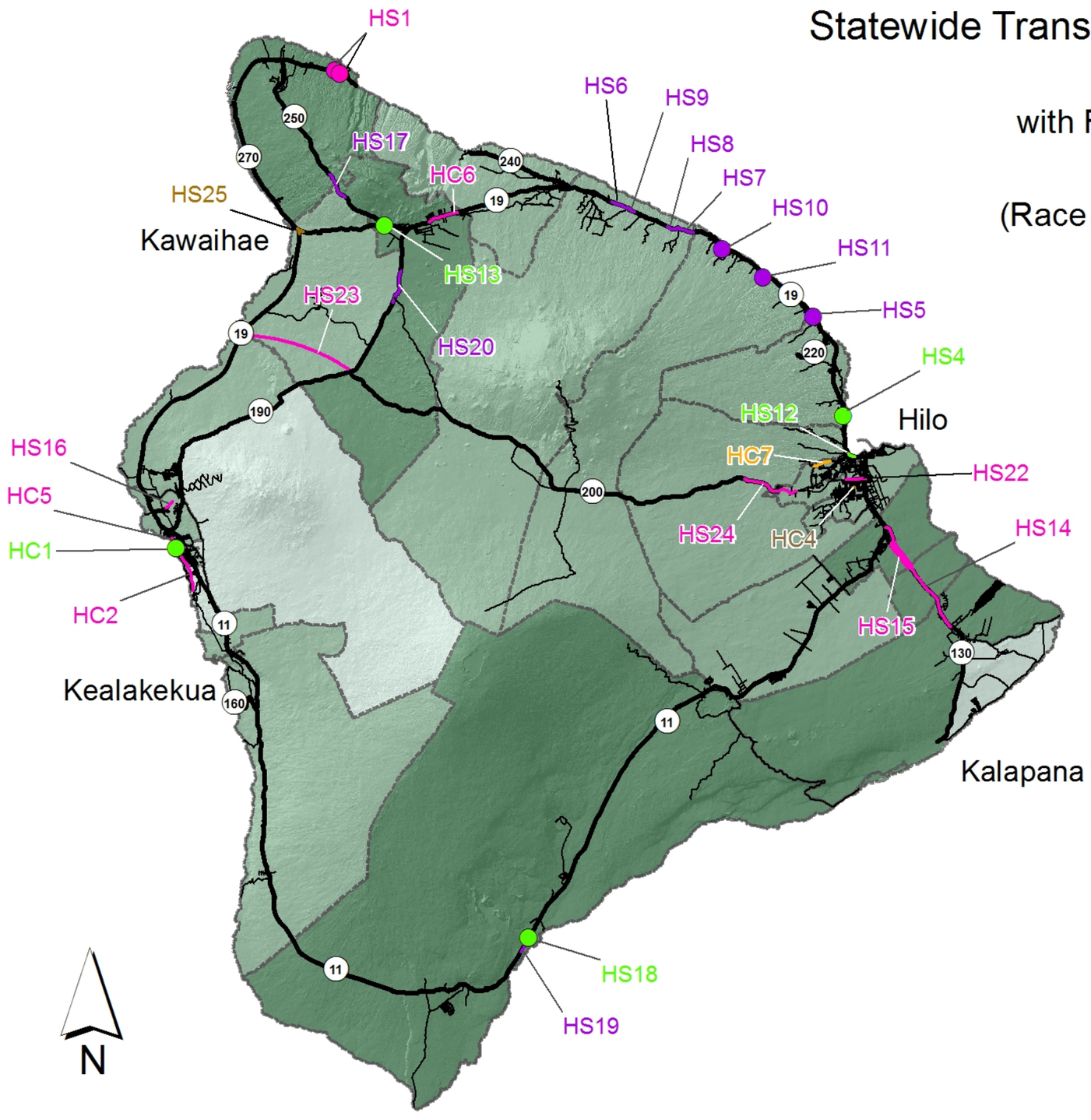

Programs Not Mapped:

- HS2 - Bridge and Pavement Improvement Program
- HS3 - Guardrail and Shoulder Improvement Program
- HS21 - National Recreational Trails Program
- HC3 - Bridge Inspection and Appraisal
- HC8 - Bus and Bus Facility
- HC9 - Rural Transportation Program

Project Color Code

- Green - System Preservation
- Purple - Safety Improvements
- Brown - Congestion Mitigation
- Pink - Modernization
- Orange - Enhancement
- Blue - Human Services Transportation Program
- Turquoise - Transit

Legend

- State Routes
- County Routes

Population

- 0 - 687
- 688 - 1654
- 1655 - 3280
- 3281 - 6454

*Population data based on 2010 Census Summary File 1

Not to Scale

This map is intended for planning purposes only. The information provided is based on data available at the time of creation and is subject to future changes.

Island of Hawaii
Statewide Transportation Improvement Program
FY 2015 - 2018

with Hawaiian Population Data
by Census Tract
(Race Alone or In Combination)

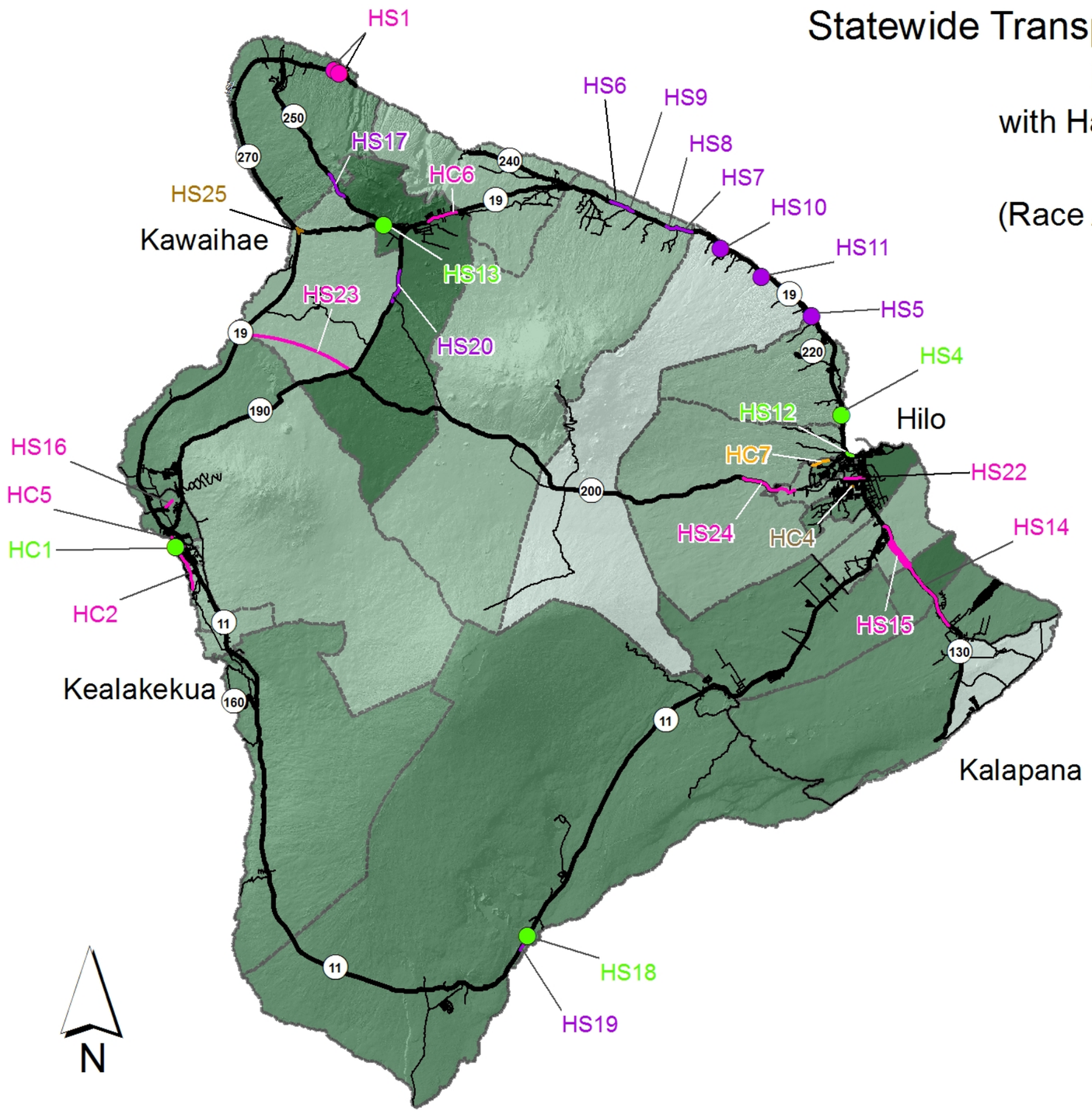

Programs Not Mapped:

- HS2 - Bridge and Pavement Improvement Program
- HS3 - Guardrail and Shoulder Improvement Program
- HS21 - National Recreational Trails Program
- HC3 - Bridge Inspection and Appraisal
- HC8 - Bus and Bus Facility
- HC9 - Rural Transportation Program

Project Color Code

- Green - System Preservation
- Purple - Safety Improvements
- Brown - Congestion Mitigation
- Pink - Modernization
- Orange - Enhancement
- Blue - Human Services Transportation Program
- Turquoise - Transit

Legend

- State Routes
- County Routes

Population

- 0 - 595
- 596 - 1470
- 1471 - 2935
- 2936 - 5976

Not to Scale

*Population data based on 2010 Census Summary File 1

This map is intended for planning purposes only. The information provided is based on data available at the time of creation and is subject to future changes.

Island of Hawaii
Statewide Transportation Improvement Program
FY 2015 - 2018

with Japanese Population Data
by Census Tract
(Race Alone or In Combination)

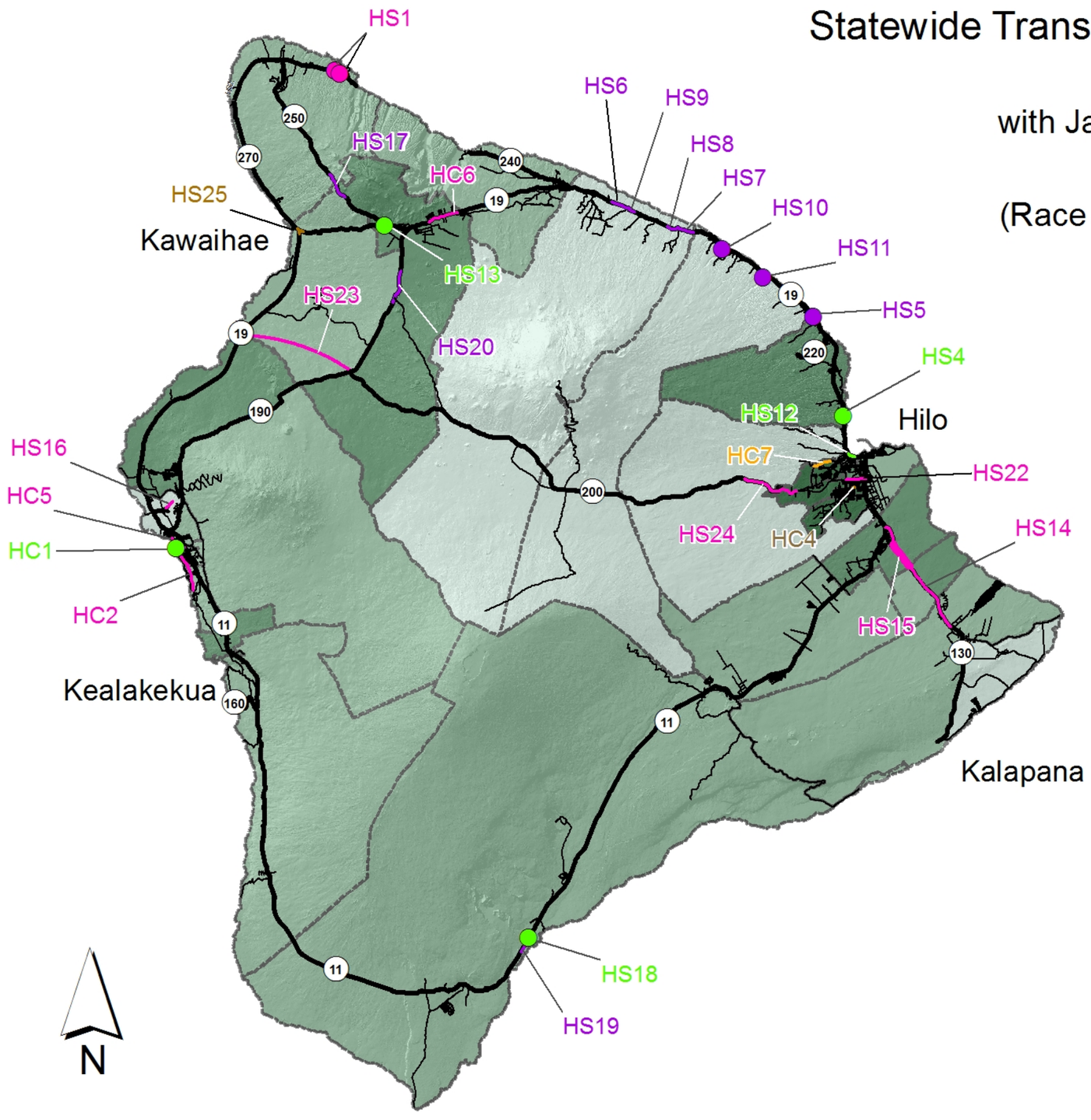

Programs Not Mapped:

- HS2 - Bridge and Pavement Improvement Program
- HS3 - Guardrail and Shoulder Improvement Program
- HS21 - National Recreational Trails Program
- HC3 - Bridge Inspection and Appraisal
- HC8 - Bus and Bus Facility
- HC9 - Rural Transportation Program

Project Color Code

- Green - System Preservation
- Purple - Safety Improvements
- Brown - Congestion Mitigation
- Pink - Modernization
- Orange - Enhancement
- Blue - Human Services Transportation Program
- Turquoise - Transit

Legend

- State Routes
- County Routes

Population

- 0 - 469
- 470 - 1089
- 1090 - 1870
- 1871 - 3186

Not to Scale

*Population data based on 2010 Census Summary File 1

This map is intended for planning purposes only. The information provided is based on data available at the time of creation and is subject to future changes.

Island of Hawaii
Statewide Transportation Improvement Program
FY 2015 - 2018
with Korean Population Data by Census Tract
(Race Alone or In Combination)

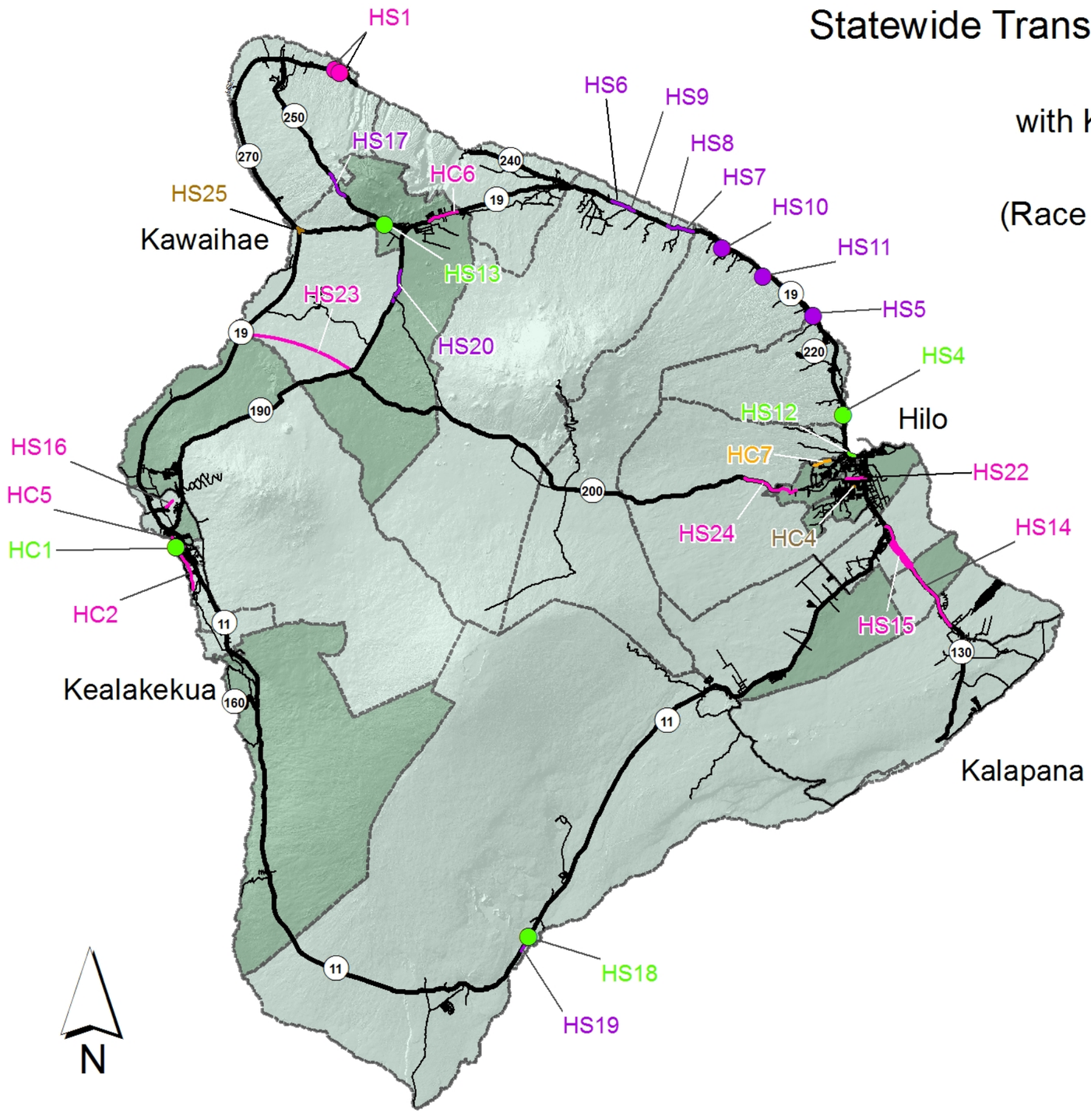

Programs Not Mapped:

- HS2 - Bridge and Pavement Improvement Program
- HS3 - Guardrail and Shoulder Improvement Program
- HS21 - National Recreational Trails Program
- HC3 - Bridge Inspection and Appraisal
- HC8 - Bus and Bus Facility
- HC9 - Rural Transportation Program

Project Color Code

- Green - System Preservation
- Purple - Safety Improvements
- Brown - Congestion Mitigation
- Pink - Modernization
- Orange - Enhancement
- Blue - Human Services Transportation Program
- Turquoise - Transit

Legend

- State Routes
- County Routes

Population

- 0 - 110
- 111 - 237
- 238 - 414
- 415 - 746

Not to Scale

*Population data based on 2010 Census Summary File 1

This map is intended for planning purposes only. The information provided is based on data available at the time of creation and is subject to future changes.

Island of Hawaii
Statewide Transportation Improvement Program
FY 2015 - 2018

with Micronesian Population Data
by Census Tract
(Race Alone or In Combination)

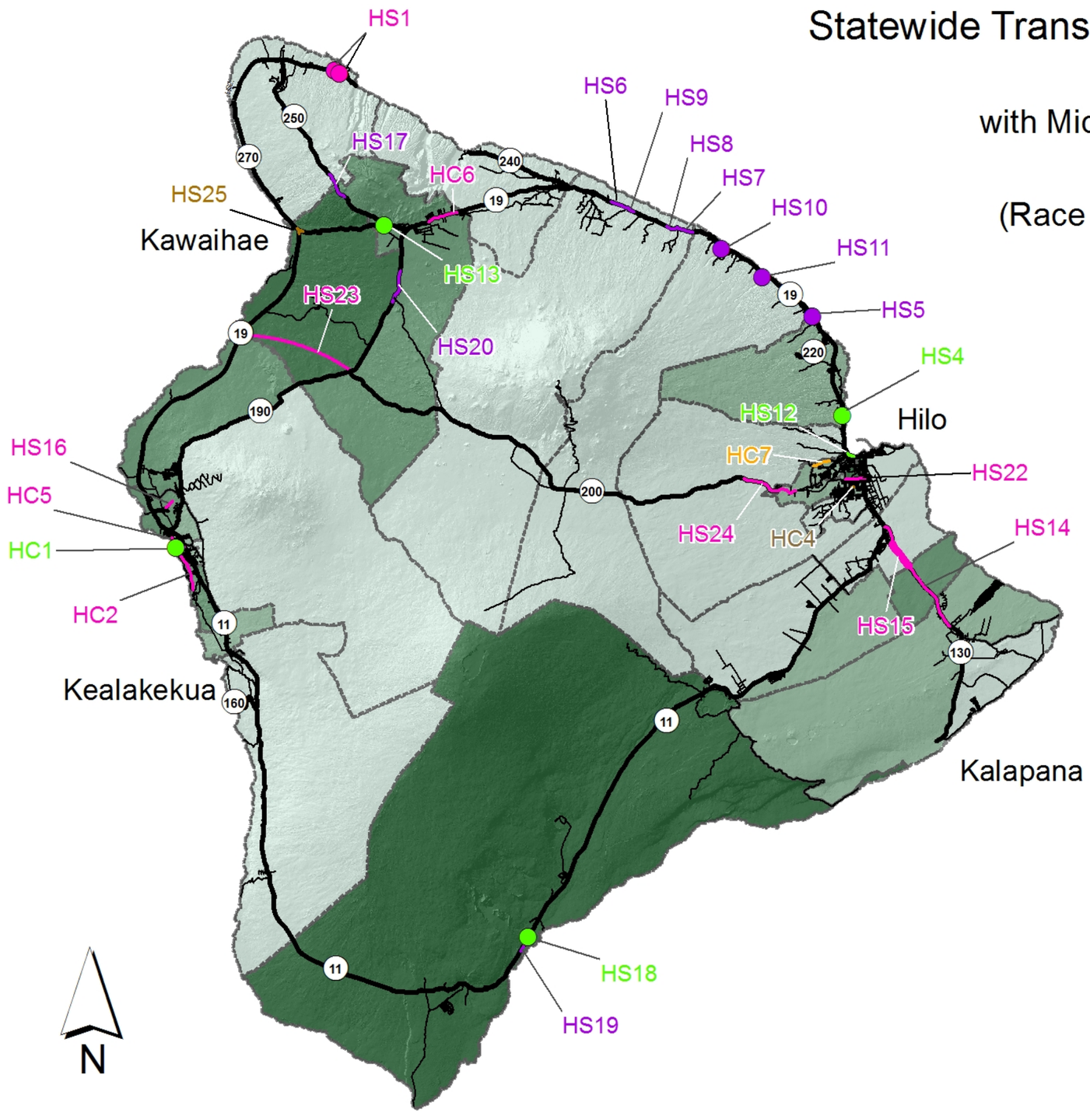

Programs Not Mapped:

- HS2 - Bridge and Pavement Improvement Program
- HS3 - Guardrail and Shoulder Improvement Program
- HS21 - National Recreational Trails Program
- HC3 - Bridge Inspection and Appraisal
- HC8 - Bus and Bus Facility
- HC9 - Rural Transportation Program

Project Color Code

- Green - System Preservation
- Purple - Safety Improvements
- Brown - Congestion Mitigation
- Pink - Modernization
- Orange - Enhancement
- Blue - Human Services Transportation Program
- Turquoise - Transit

Legend

- State Routes
- County Routes

Population

- 0 - 72
- 73 - 198
- 199 - 404
- 405 - 1086

Not to Scale

*Population data based on 2010 Census Summary File 1

This map is intended for planning purposes only. The information provided is based on data available at the time of creation and is subject to future changes.

Island of Hawaii
Statewide Transportation Improvement Program
FY 2015 - 2018
with Samoan Population Data by Census Tract
(Race Alone or In Combination)

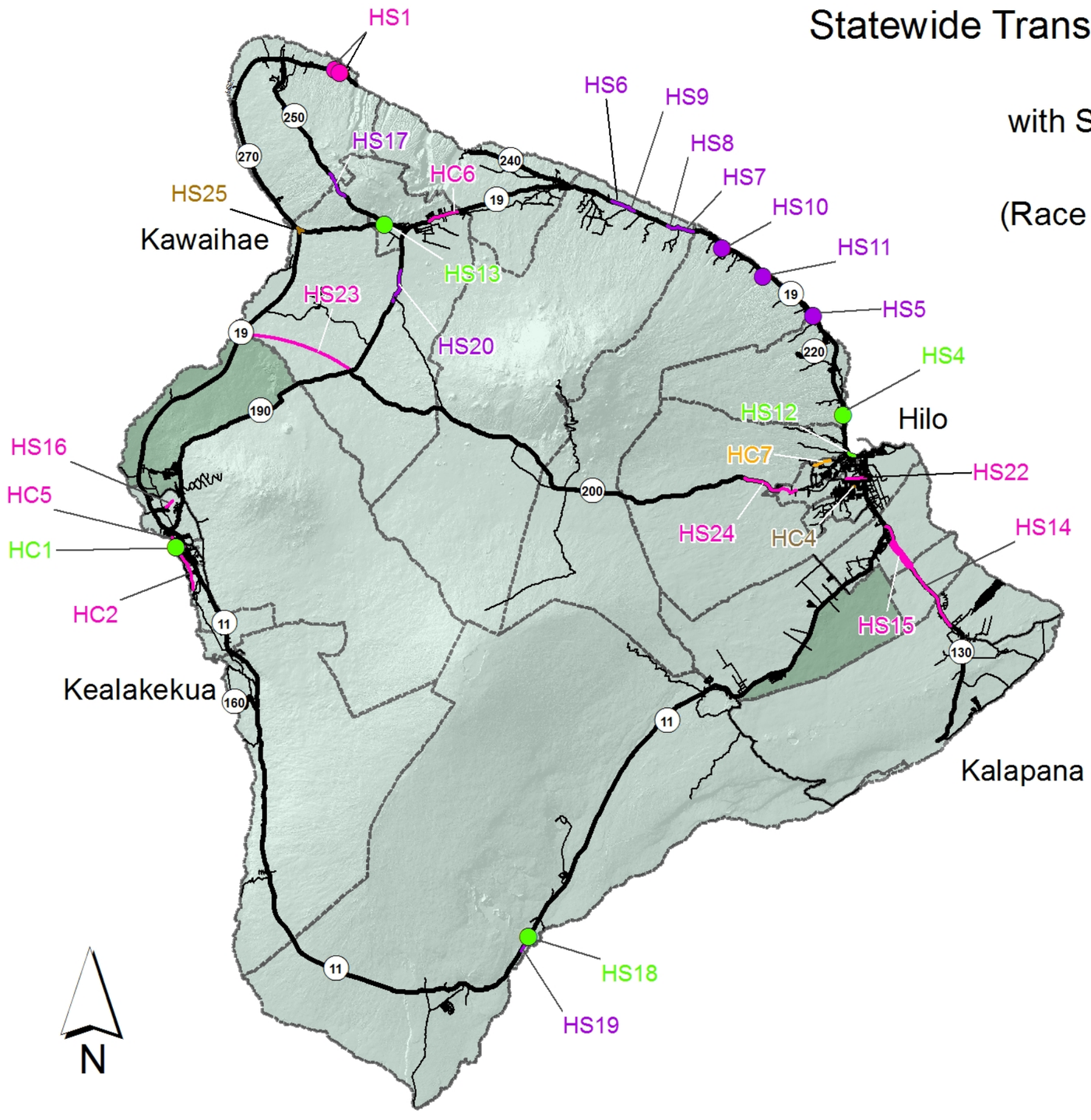

Programs Not Mapped:

- HS2 - Bridge and Pavement Improvement Program
- HS3 - Guardrail and Shoulder Improvement Program
- HS21 - National Recreational Trails Program
- HC3 - Bridge Inspection and Appraisal
- HC8 - Bus and Bus Facility
- HC9 - Rural Transportation Program

Project Color Code

- Green - System Preservation
- Purple - Safety Improvements
- Brown - Congestion Mitigation
- Pink - Modernization
- Orange - Enhancement
- Blue - Human Services Transportation Program
- Turquoise - Transit

Legend

- State Routes
- County Routes

Population

- 0 - 143
- 144 - 409
- 410 - 973
- 974 - 1654

Not to Scale

*Population data based on 2010 Census Summary File 1

This map is intended for planning purposes only. The information provided is based on data available at the time of creation and is subject to future changes.

Island of Hawaii
Statewide Transportation Improvement Program
FY 2015 - 2018
with Tongan Population Data by Census Tract
(Race Alone or In Combination)

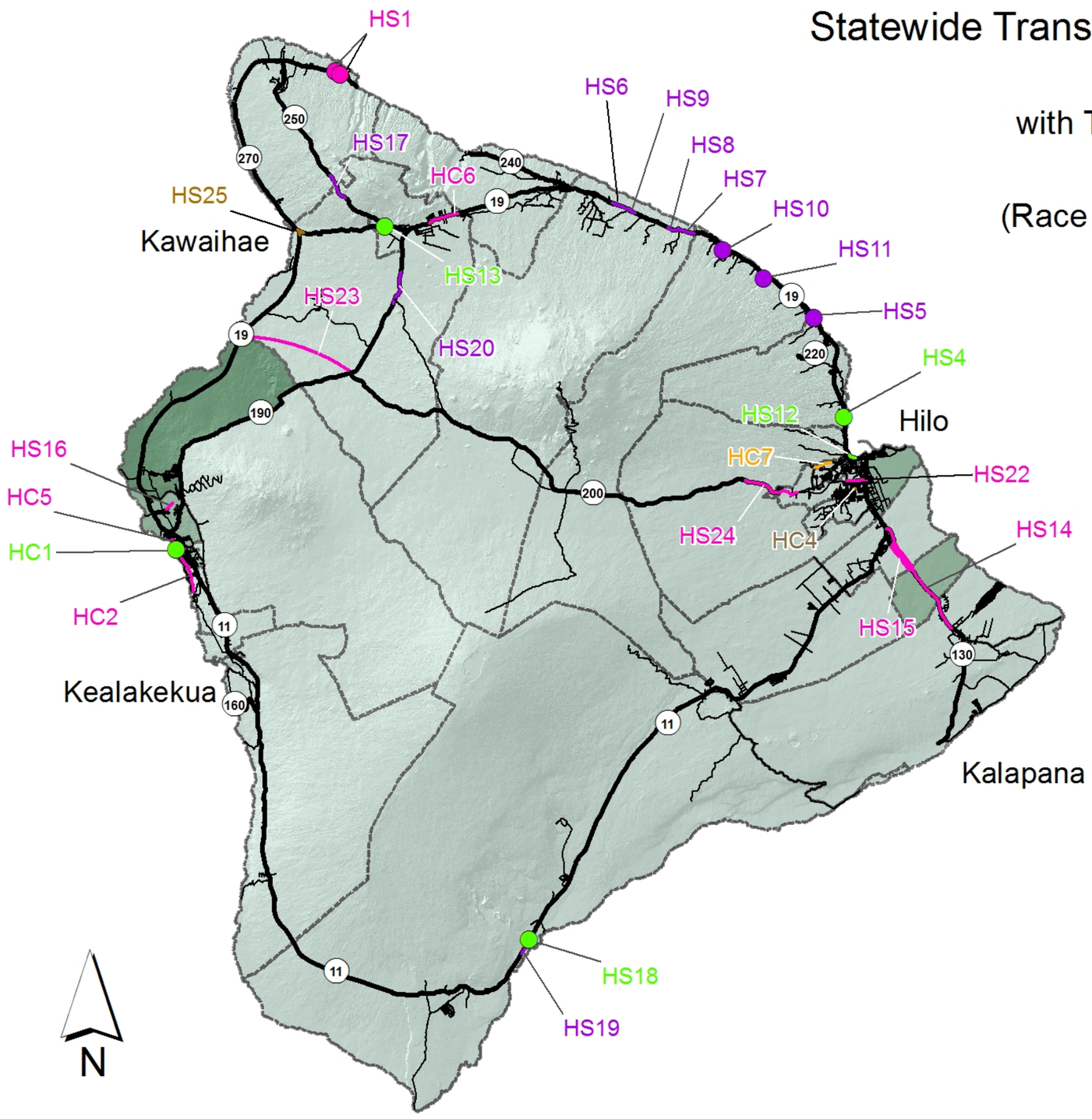

Programs Not Mapped:

- HS2 - Bridge and Pavement Improvement Program
- HS3 - Guardrail and Shoulder Improvement Program
- HS21 - National Recreational Trails Program
- HC3 - Bridge Inspection and Appraisal
- HC8 - Bus and Bus Facility
- HC9 - Rural Transportation Program

Project Color Code

- Green - System Preservation
- Purple - Safety Improvements
- Brown - Congestion Mitigation
- Pink - Modernization
- Orange - Enhancement
- Blue - Human Services Transportation Program
- Turquoise - Transit

Legend

- State Routes
- County Routes

Population

- 0 - 31
- 32 - 92
- 93 - 203
- 204 - 634

Not to Scale

*Population data based on 2010 Census Summary File 1

This map is intended for planning purposes only. The information provided is based on data available at the time of creation and is subject to future changes.

Island of Hawaii
Statewide Transportation Improvement Program
FY 2015 - 2018
with White Population Data by Census Tract
(Race Alone or In Combination)

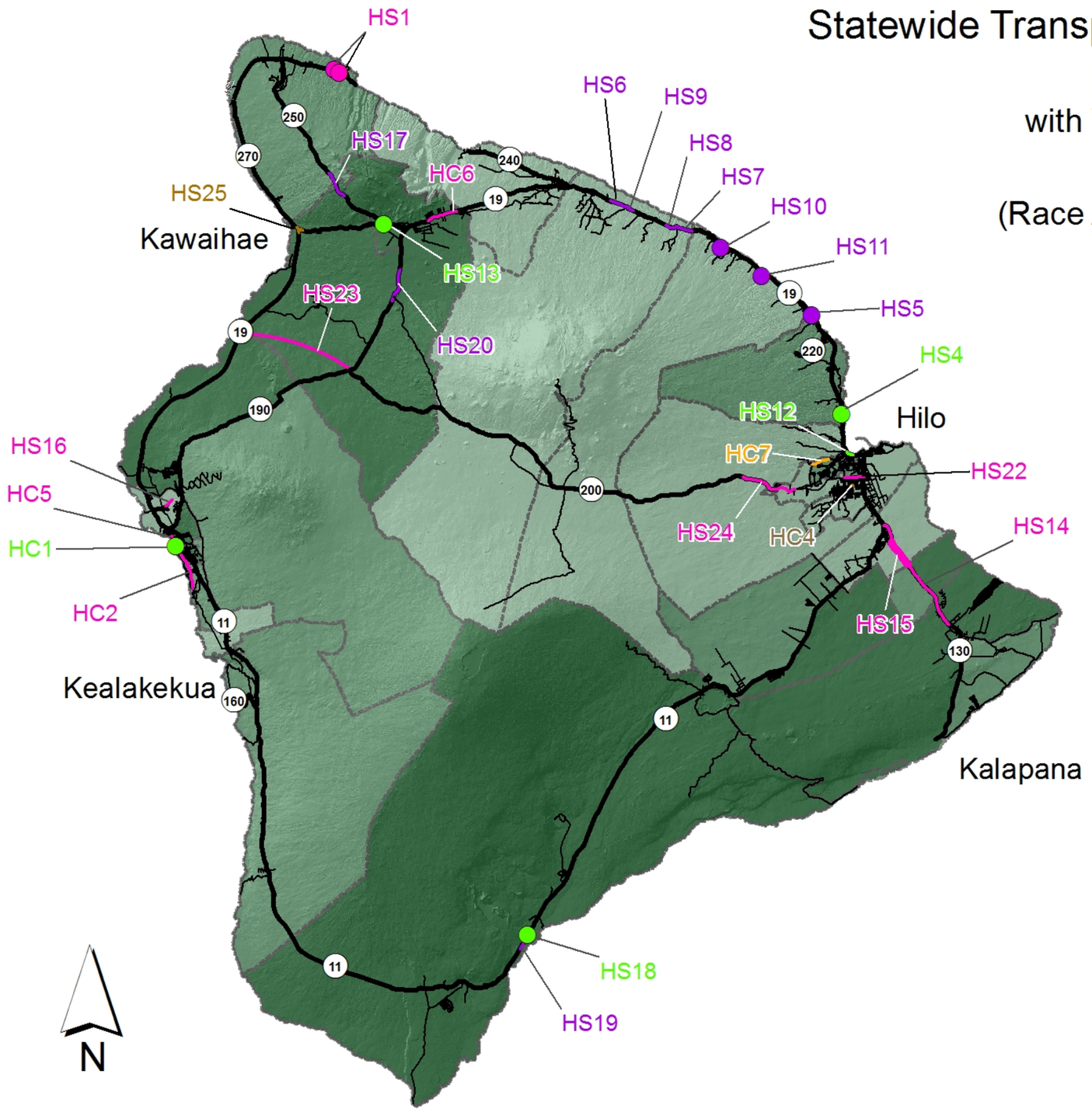

Programs Not Mapped:

- HS2 - Bridge and Pavement Improvement Program
- HS3 - Guardrail and Shoulder Improvement Program
- HS21 - National Recreational Trails Program
- HC3 - Bridge Inspection and Appraisal
- HC8 - Bus and Bus Facility
- HC9 - Rural Transportation Program

Project Color Code

- Green - System Preservation
- Purple - Safety Improvements
- Brown - Congestion Mitigation
- Pink - Modernization
- Orange - Enhancement
- Blue - Human Services Transportation Program
- Turquoise - Transit

Legend

- State Routes
- County Routes

Population

- 0 - 1054
- 1055 - 2164
- 2165 - 3770
- 3771 - 6513

Not to Scale

*Population data based on 2010 Census Summary File 1

This map is intended for planning purposes only. The information provided is based on data available at the time of creation and is subject to future changes.

Island of Hawaii
Statewide Transportation Improvement Program
FY 2015 - 2018
with Median Income Per Household Data by Census Tract

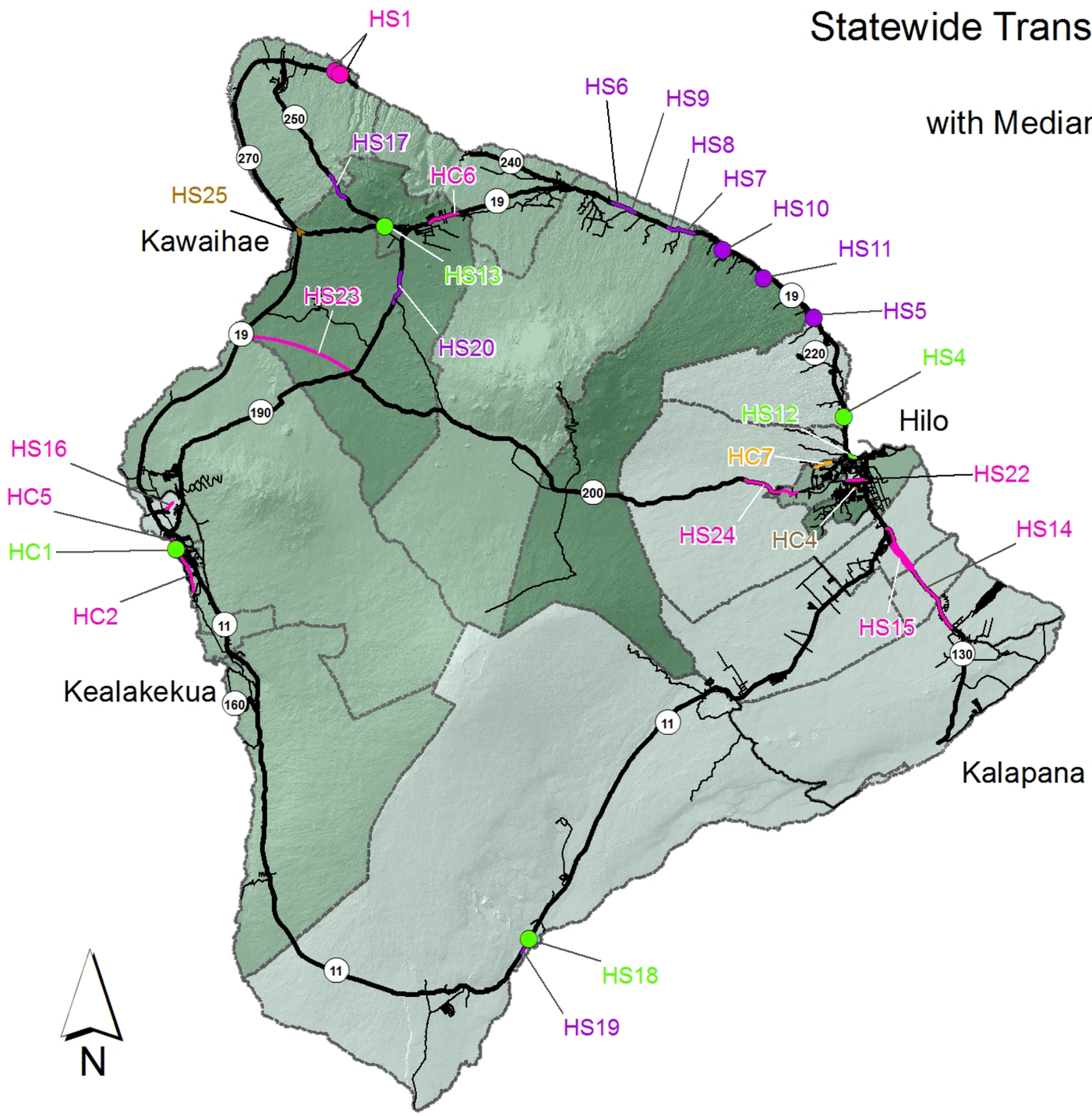

Programs Not Mapped:

- HS2 - Bridge and Pavement Improvement Program
- HS3 - Guardrail and Shoulder Improvement Program
- HS21 - National Recreational Trails Program
- HC3 - Bridge Inspection and Appraisal
- HC8 - Bus and Bus Facility
- HC9 - Rural Transportation Program

Project Color Code

- Green - System Preservation
- Purple - Safety Improvements
- Brown - Congestion Mitigation
- Pink - Modernization
- Orange - Enhancement
- Blue - Human Services Transportation Program
- Turquoise - Transit

Legend

- State Routes
- County Routes

Median Income

- $20,327 - $49,545
- $49,546 - $72,139
- $72,140 - $97,875
- $97,876 - $160,417

Not to Scale

*Median income data based on 2010 Census Summary File 1

This map is intended for planning purposes only. The information provided is based on data available at the time of creation and is subject to future changes.

Island of Hawaii
Statewide Transportation Improvement Program
FY 2015 - 2018
with Percentage of Persons Under the Poverty Level by Census Tract

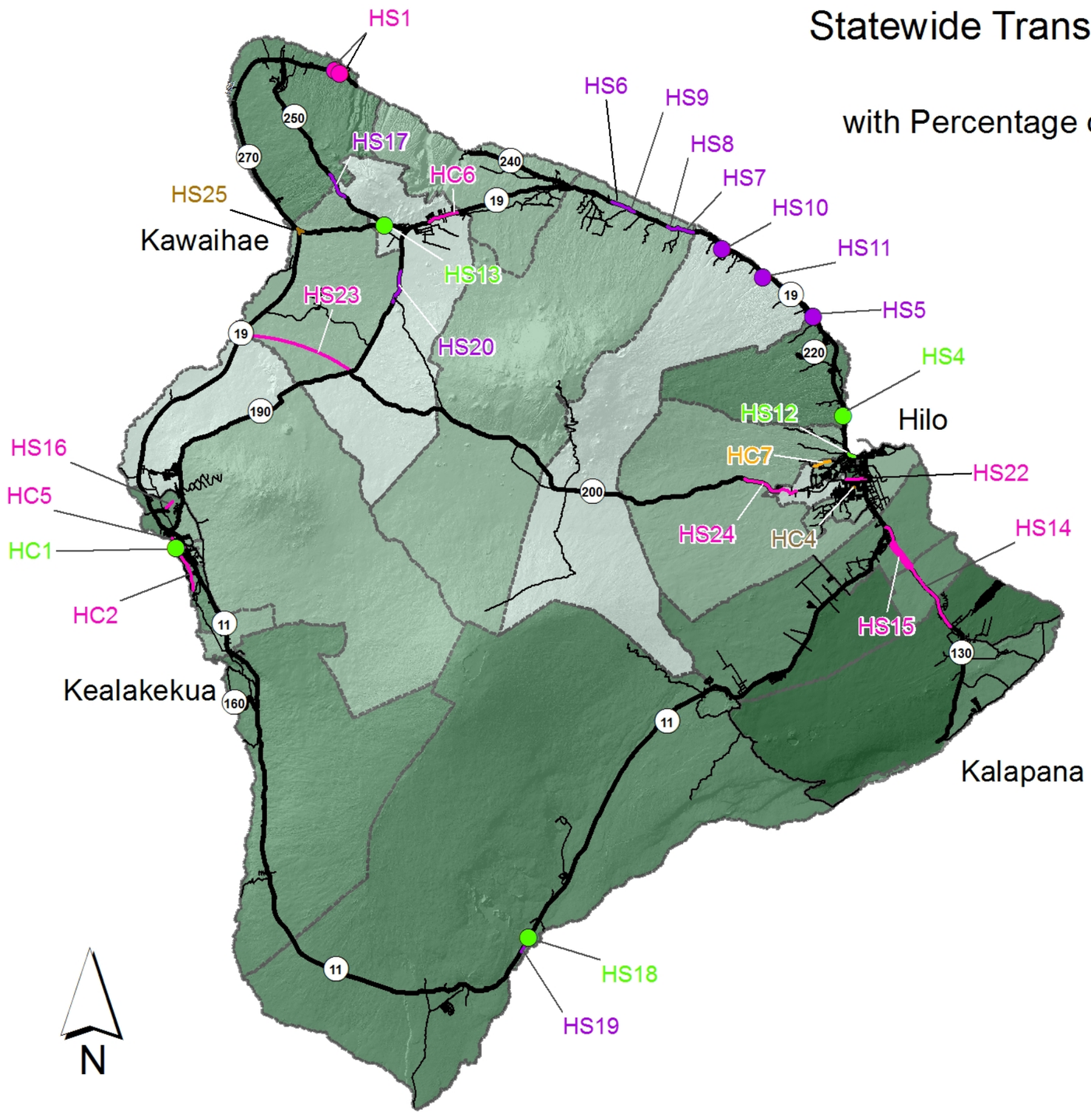

Programs Not Mapped:

- HS2 - Bridge and Pavement Improvement Program
- HS3 - Guardrail and Shoulder Improvement Program
- HS21 - National Recreational Trails Program
- HC3 - Bridge Inspection and Appraisal
- HC8 - Bus and Bus Facility
- HC9 - Rural Transportation Program

Project Color Code

- Green - System Preservation
- Purple - Safety Improvements
- Brown - Congestion Mitigation
- Pink - Modernization
- Orange - Enhancement
- Blue - Human Services Transportation Program
- Turquoise - Transit

Legend

- State Routes
- County Routes

% Under Poverty Level

- 0 - 6.9%
- 7 - 14.6%
- 14.7 - 27.3%
- 27.4% or greater

Not to Scale

*Population data based on 2010 Census Summary File 1

This map is intended for planning purposes only. The information provided is based on data available at the time of creation and is subject to future changes.

Island of Hawaii
Statewide Transportation Improvement Program
FY 2015 - 2018
with Minority Population

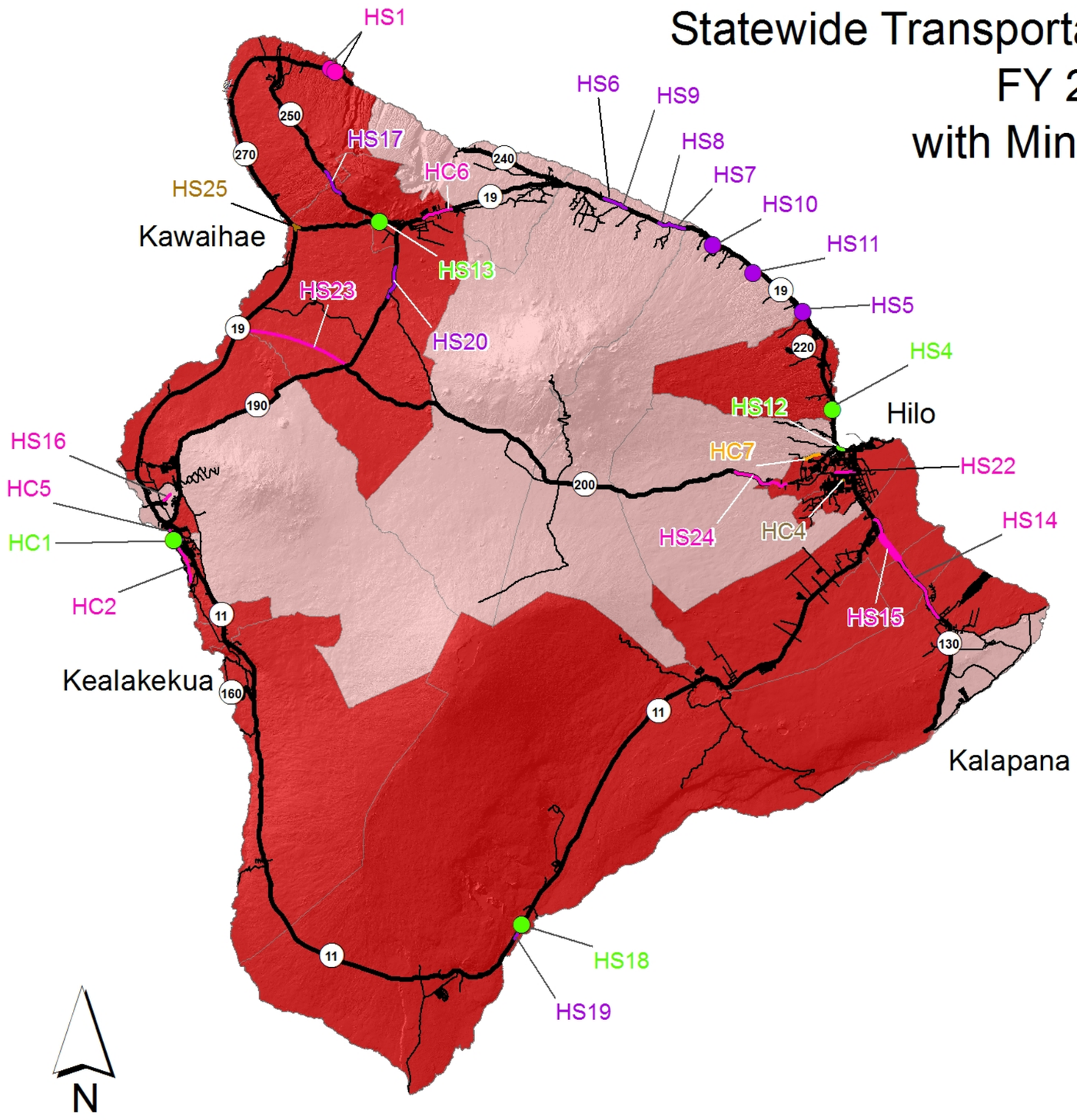

Programs Not Mapped:

- HS2 - Bridge and Pavement Improvement Program
- HS3 - Guardrail and Shoulder Improvement Program
- HS21 - National Recreational Trails Program
- HC3 - Bridge Inspection and Appraisal
- HC8 - Bus and Bus Facility
- HC9 - Rural Transportation Program

Project Color Code

- Green - System Preservation
- Purple - Safety Improvements
- Brown - Congestion Mitigation
- Pink - Modernization
- Orange - Enhancement
- Blue - Human Services Transportation Program
- Turquoise - Transit

Legend

- State Routes
- County Routes
- Minority Population
- Non-minority Population

*Population data based on 2010 Census Summary File 1

Not to Scale

This map is intended for planning purposes only. The information provided is based on data available at the time of creation and is subject to future changes.