

JOSH GREEN, M.D.
GOVERNOR
KE KIA'ĀINA



EDWIN H. SNIFFEN
DIRECTOR
KA LUNA HO'OKELE

Deputy Directors
Nā Hope Luna Ho'okele
DREANALEE K. KALILI
TAMMY L. LEE
CURT T. OTAGURO
ROBIN K. SHISHIDO

**STATE OF HAWAII | KA MOKU'ĀINA 'O HAWAII'
DEPARTMENT OF TRANSPORTATION | KA 'OIHANA ALAKAU
AIRPORTS**

400 RODGERS BOULEVARD, SUITE 700
HONOLULU, HAWAII 96819-1880

IN REPLY REFER TO:

AIR-PM 25.0713

August 28, 2025

DOT Land Matters
State of Hawaii
Honolulu, Hawaii

ISSUANCE OF A REVOCABLE PERMIT FOR COMMERCIAL USE OF A
T-HANGAR FOR STORAGE OF AIRCRAFT AND A MAINTENANCE HANGAR
TO SUPPORT ITS COMMERCIAL HELICOPTER TOUR OPERATION
HONOLULU HELICOPTER TOURS INC.
DANIEL K. INOUE INTERNATIONAL AIRPORT
TAX MAP KEY: (1) 1-1-076: PORTION OF 21

OAHU

APPLICANT:

Honolulu Helicopter Tours Inc., whose mailing address is P.O. Box 29207,
Honolulu, Hawaii 96820.

LEGAL REFERENCE:

Hawaii Revised Statutes (HRS), Section 26-19 and 171-2, as amended.

LOCATION AND TAX MAP KEY:

A portion of Daniel K. Inouye International Airport (Airport), identified as South Ramp,
Island of Oahu, State of Hawaii, identified by Tax Map Key: 1st Division, 1-1-076:
Portion of 21.

AREA:

Building/Room No. 421-137, containing an area of approximately 1,247 square feet,
as shown and delineated on the attached map labeled Exhibit A.

ZONING:

State Land Use District: Urban
City and County of Honolulu LUO: Industrial (I-2)

ISSUANCE OF A REVOCABLE PERMIT FOR COMMERCIAL USE OF A T-HANGAR
FOR STORAGE OF AIRCRAFT AND A MAINTENANCE HANGAR TO SUPPORT ITS
COMMERCIAL HELICOPTER TOUR OPERATION
HONOLULU HELICOPTER TOURS INC.
PAGE 2

LAND TITLE STATUS:

Non-ceded - Section 5(a) lands of the Hawaii Admission Act
DHHL 30% entitlement lands pursuant to Hawaii Admission Act YES ____ NO X

CURRENT USE STATUS:

Land presently encumbered by Governor's Executive Order No. 3201, dated June 8, 1983, setting aside 3,152.177 acres designated as the Airport under the control and management of the State of Hawaii Department of Transportation (HDOT), for Airport purposes.

CHARACTER OF USE:

Honolulu Helicopter Tours Inc., will use the T-Hangar for storage of aircraft and a maintenance hangar to support its commercial helicopter tour operation at the Airport.

COMMENCEMENT DATE:

To be determined by the Director of Transportation at a later date.

MONTHLY RENTAL:

\$1,576.34 (\$1,521.34, as determined from the HDOT Schedule of Rates and Charges established by appraisal of Airports properties statewide plus \$55.00 for electricity).

SECURITY DEPOSIT:

\$4,729.02, or three times the monthly rental in effect.

CHAPTER 343, HRS - ENVIRONMENTAL ASSESSMENT:

The environmental impacts of the proposed action to the subject land area are covered by the Honolulu International Airport Master Plan Update and Noise Compatibility Program Environmental Assessment (EA), State Project No. AO1011-03. The EA is a joint State and Federal document, dated September 1989 and published in the October 23, 1989 issue of the OEQC Bulletin. Accordingly, relevant mitigation from the EA and HDOT environmental best management practice will address minimal impacts from this action.

ISSUANCE OF A REVOCABLE PERMIT FOR COMMERCIAL USE OF A T-HANGAR
FOR STORAGE OF AIRCRAFT AND A MAINTENANCE HANGAR TO SUPPORT ITS
COMMERCIAL HELICOPTER TOUR OPERATION
HONOLULU HELICOPTER TOURS INC.
PAGE 3

REMARKS:

HDOT proposes to issue a month-to-month revocable permit to Honolulu Helicopter Tours Inc. for use of a T-Hangar for storage of aircraft and a maintenance hangar to support its commercial helicopter tour operation at the Airport.

RECOMMENDATION:

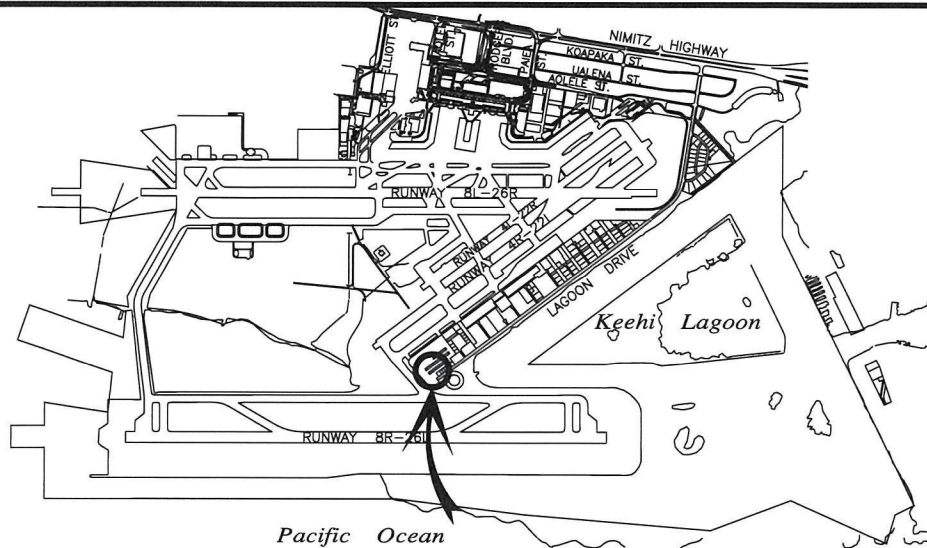
Based on this submittal, and testimony and facts presented, the HDOT recommends the Director of Transportation finds that approving the issuance of a month-to-month revocable permit to Honolulu Helicopter Tours Inc., including its conditions and rent, will serve the best interests of the State.

Respectfully submitted,



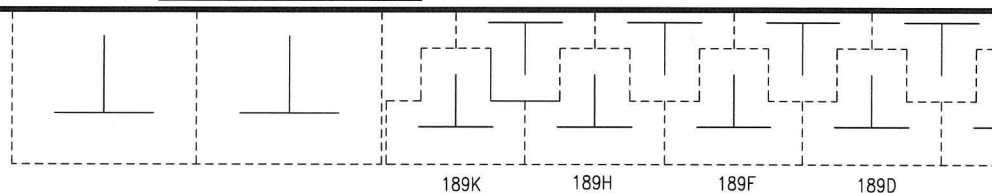
CURT T. OTAGURO
Deputy Director of Transportation for Airports

Attachment

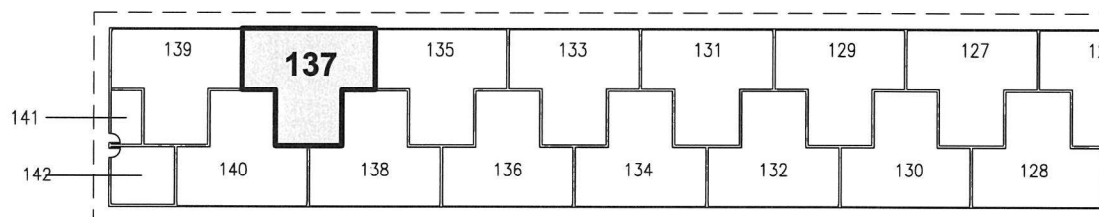


LOCATION PLAN

543111

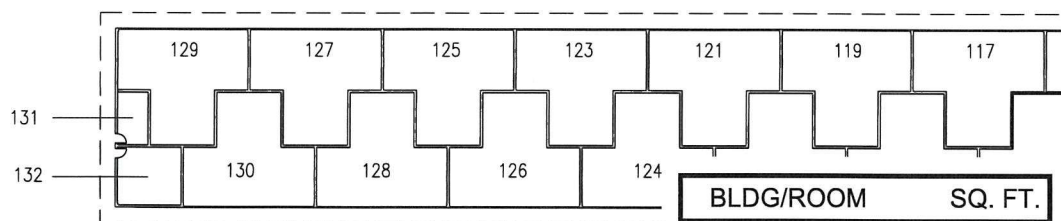


543112



BLDG 421

543113



SCALE: 1" = 60'

BLDG/ROOM	SQ. FT.
421 137	1,247

RP-9720

DATE : JULY 2025

EXHIBIT: **A**



AIRPORTS

HONOLULU HELICOPTER
TOURS INC.

T-HANGAR

421137

DANIEL K. INOUE INTERNATIONAL AIRPORT

N:\AIRPORTS\HNL_HONOLULU\CAD\PM\HNL_421\137-01.DWG