TOPOGRAPHIC MAP OF MOLOKAI AIRPORT

PALAAU, MOLOKAI, HAWAII

BEING A PORTION OF GOVERNMENT (CROWN) LAND OF PALAAU, APANA 2

SCALE: 1 IN. = 100 FT.

DATE: DECEMBER 3, 2021

PREPARED FOR:

HART CROWSER
500 ALA MOANA BOULEVARD, SUITE 6-250
HONOLULU, HAWAII 96813

PREPARED BY:

FUKUMOTO ENGINEERING, INC.
1721 WILI PA LOOP, SUITE 203
WAILUKU, HAWAII 96793

PH. (808) 242-8611
EMAIL: office @ fermout.com

NOTES:

1. ALL AZIMUTHS AND FIELD COORDINATES REFER TO GOVERNMENT SURVEY TRIANGULATION STATION "MOOLE HILLS.".
2. OWNERS OF ADJOINING PARCELS ARE FROM RECORDS IN THE REAL PROPERTY ASSESSMENT DIVISION.
3. ELEVATION SHOWN ARE BASED ON PRIMARY AIRPORT CONTROL STATION N.G.S. BENCH MARK TU3388 (BRASS DISC STAMPED WITH "AIRPORT RP 1962") LOCATED IN A MEDIAN STRIP APPROXIMATELY 35 FEET NORTHWEST OF THE CENTER OF THE AIRPORT LOOP ROADWAY AND 1,000 FEET SOUTHWEST OF THE AIR TRAFFIC CONTROL TOWER. ELEVATION = 445.78 FEET ABOVE MEAN SEA LEVEL.
4. LOCATION OF UNDERGROUND UTILITIES ARE APPROXIMATE ONLY AND ARE SUBJECT TO FIELD INVESTIGATION.
5. DATES OF SURVEY: OCTOBER 11, 2021 THROUGH OCTOBER 29, 2021.

LEGEND/ABBREVIATIONS:

	PROPERTY LINE (APPROXIMATE LOCATION)
18	EXISTING DRAINLINE W/SIZE
	OWNER LINK FENCE
	DRAINAGE BASIN BOUNDARY
DMH	DRAIN MANHOLE
SMH	SEWER MANHOLE
FH	FIRE HYDRANT
LP	LAMP POST
DI	GRATED DRAIN INLET
EIN	ENVIRONMENTAL IDENTIFICATION NUMBER
ATC	AIR TRAFFIC CONTROL
ARFF	AIRCRAFT RESCUE AND FIREFIGHTING

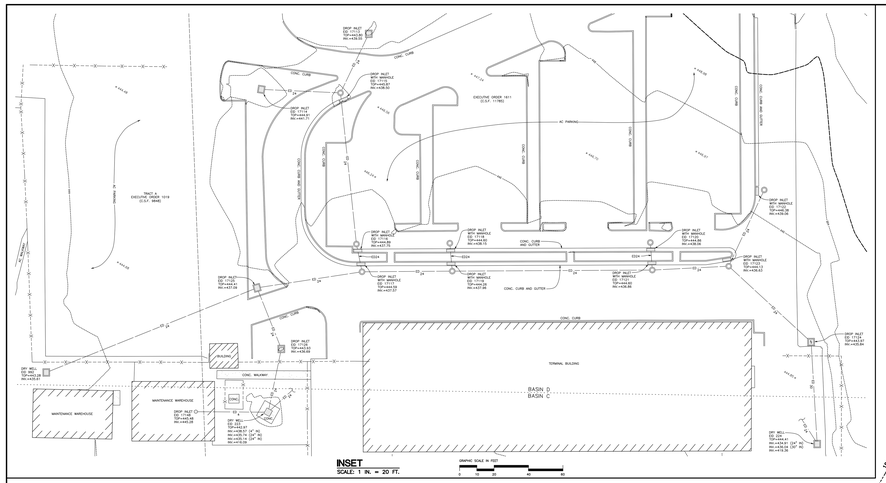

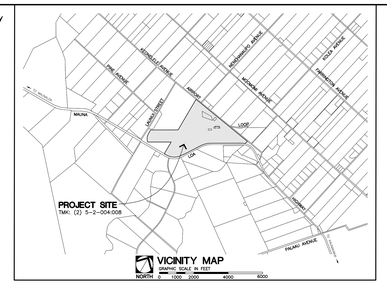

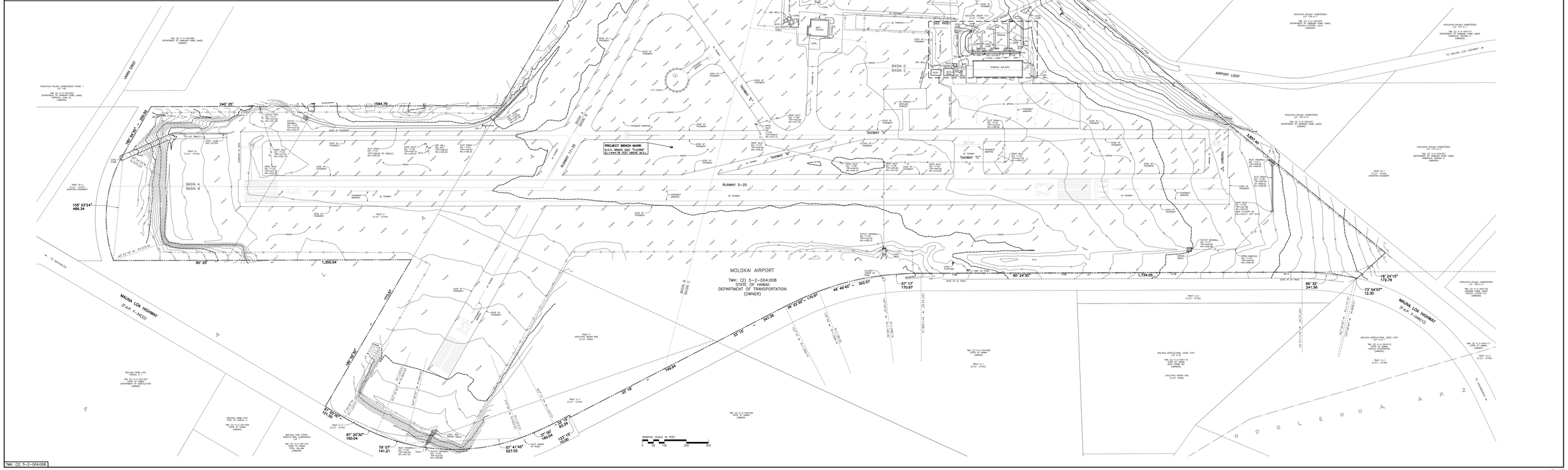

TMK: (2) 5-2-004:008

36" x 72"