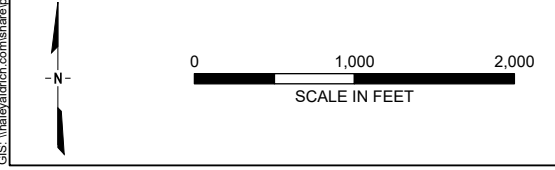


DRAINAGE BASIN
 AIRPORT PROPERTY BOUNDARY
 AERIAL IMAGERY SOURCE: ESRI



LIHUE AIRPORT (LIH)
 STATE OF HAWAII
 DEPARTMENT OF TRANSPORTATION AIRPORTS DIVISION

GIS:\halevalditch.com\halevalditch_data\halevalditch\1100020202 DOT Outer Airports Env. Epi\GIS\LIH\202029_000_LIH_DRAINAGE.aprx - arxibu - 1/14/2024 5:12 PM

GIS: \\hawaii\ditch\com\hawaii\ditch\hawaii\ditch\DOT_Other_Airports_Env_Eng\GIS\LIH\202029_000_LIH_DRAINAGE.aprx - mschweitzer - 1/10/2024 2:15 PM

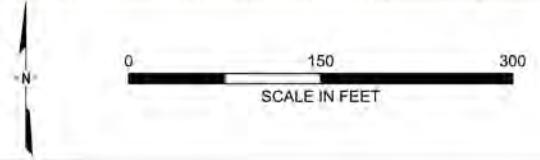


- LEGEND**
- CATCH BASIN
 - HEADWALL
 - OUTFALL
 - OUTLET
 - ENDWALL
 - MANHOLE
 - OIL WATER SEPARATOR
 - HYDRODYNAMIC SEPARATOR
 - VELOCITY DISSIPATION DEVICE
 - BOX CULVERT
 - DITCH
 - TRENCH DRAIN LINE
 - CONDUIT
 - AIRPORT PROPERTY BOUNDARY
 - DRAINAGE BASIN



ALL LOCATIONS AND DIMENSIONS ARE APPROXIMATE; SYMBOLS ARE NOT TO SCALE.

AERIAL IMAGERY SOURCE: GOOGLE

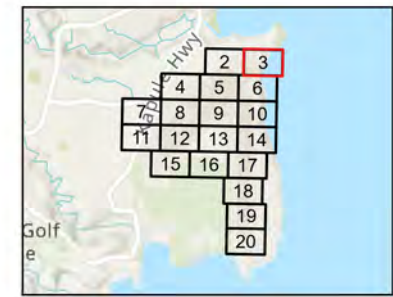


LIHUE AIRPORT (LIH)
STATE OF HAWAII
DEPARTMENT OF TRANSPORTATION - AIRPORTS

FIGURE
2



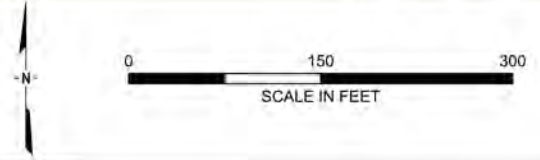
- LEGEND**
- CATCH BASIN
 - HEADWALL
 - OUTFALL
 - OUTLET
 - ENDWALL
 - MANHOLE
 - OIL WATER SEPARATOR
 - HYDRODYNAMIC SEPARATOR
 - VELOCITY DISSIPATION DEVICE
 - BOX CULVERT
 - DITCH
 - TRENCH DRAIN LINE
 - CONDUIT
 - AIRPORT PROPERTY BOUNDARY
 - DRAINAGE BASIN



ALL LOCATIONS AND DIMENSIONS ARE APPROXIMATE; SYMBOLS ARE NOT TO SCALE.

AERIAL IMAGERY SOURCE: GOOGLE

GIS: \\hawaii\delich\com\hawaii\delich_data\Notebooks\3100002002_DOT_Outer_Airports_Env_Eng\GIS\LIH\202029_000_LIH_DRAINAGE.dwg - maschweizer - 1/10/2024 2:15 PM



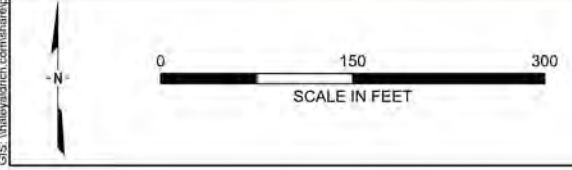
LIHUE AIRPORT (LIH)
STATE OF HAWAII
DEPARTMENT OF TRANSPORTATION - AIRPORTS



- LEGEND**
- CATCH BASIN
 - HEADWALL
 - OUTFALL
 - OUTLET
 - ENDWALL
 - MANHOLE
 - OIL WATER SEPARATOR
 - HYDRODYNAMIC SEPARATOR
 - VELOCITY DISSIPATION DEVICE
 - BOX CULVERT
 - DITCH
 - TRENCH DRAIN LINE
 - CONDUIT
 - AIRPORT PROPERTY BOUNDARY
 - DRAINAGE BASIN



ALL LOCATIONS AND DIMENSIONS ARE APPROXIMATE; SYMBOLS ARE NOT TO SCALE.
 AERIAL IMAGERY SOURCE: GOOGLE

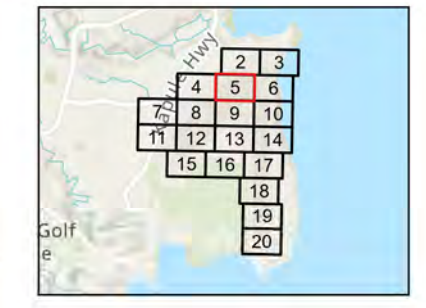


LIHUE AIRPORT (LIH)
 STATE OF HAWAII
 DEPARTMENT OF TRANSPORTATION - AIRPORTS

GIS: \\hawaii\idlich\com\hawaii\pdr_data\hawaii\h3100002002_DOT_Outer_Airports_Env_Epi\GIS\LIH\202029_000_LIH_DRAINAGE.dwg - mschweitzer - 1/10/2024 2:15 PM

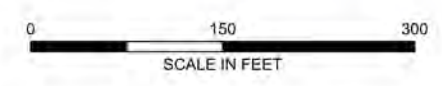


- LEGEND**
- CATCH BASIN
 - HEADWALL
 - OUTFALL
 - OUTLET
 - ENDWALL
 - ⊗ MANHOLE
 - ▬ OIL WATER SEPARATOR
 - ▬ HYDRODYNAMIC SEPARATOR
 - ▬ VELOCITY DISSIPATION DEVICE
 - ▬ BOX CULVERT
 - ▬ DITCH
 - ▬ TRENCH DRAIN LINE
 - ▬ CONDUIT
 - ▭ AIRPORT PROPERTY BOUNDARY
 - ▭ DRAINAGE BASIN



ALL LOCATIONS AND DIMENSIONS ARE APPROXIMATE; SYMBOLS ARE NOT TO SCALE.
 AERIAL IMAGERY SOURCE: GOOGLE

GIS: \\hawaii\delich\com\hawaii\delich\data\hawaii\delich\1100002002_DOT_Outer_Airports_Env_Eng\GIS\LIH\202029_000_LIH_DRAINAGE.aprx - mschweitzer - 1/10/2024 2:15 PM



LIHUE AIRPORT (LIH)
 STATE OF HAWAII
 DEPARTMENT OF TRANSPORTATION - AIRPORTS



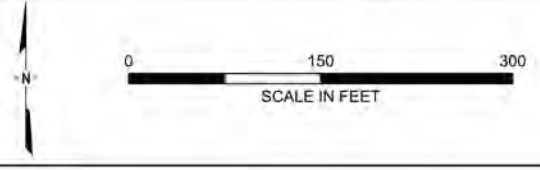
- LEGEND**
- CATCH BASIN
 - HEADWALL
 - OUTFALL
 - OUTLET
 - ENDWALL
 - MANHOLE
 - OIL WATER SEPARATOR
 - HYDRODYNAMIC SEPARATOR
 - VELOCITY DISSIPATION DEVICE
 - BOX CULVERT
 - DITCH
 - TRENCH DRAIN LINE
 - CONDUIT
 - AIRPORT PROPERTY BOUNDARY
 - DRAINAGE BASIN



ALL LOCATIONS AND DIMENSIONS ARE APPROXIMATE; SYMBOLS ARE NOT TO SCALE.

AERIAL IMAGERY SOURCE: GOOGLE

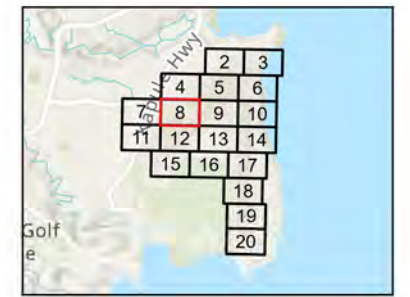
GIS: \\hawaii\delich\com\hawaii\delich_data\Notebooks\3100002002_DOT_Outer_Airports_Env_Epi\GIS\LIH\202029_000_LIH_DRAINAGE.aprx - mschweitzer - 1/10/2024 2:15 PM



LIHUE AIRPORT (LIH)
STATE OF HAWAII
DEPARTMENT OF TRANSPORTATION - AIRPORTS



- LEGEND**
- CATCH BASIN
 - HEADWALL
 - OUTFALL
 - OUTLET
 - ENDWALL
 - M MANHOLE
 - ▬ OIL WATER SEPARATOR
 - ▬ HYDRODYNAMIC SEPARATOR
 - ▬ VELOCITY DISSIPATION DEVICE
 - BOX CULVERT
 - DITCH
 - TRENCH DRAIN LINE
 - CONDUIT
 - AIRPORT PROPERTY BOUNDARY
 - DRAINAGE BASIN



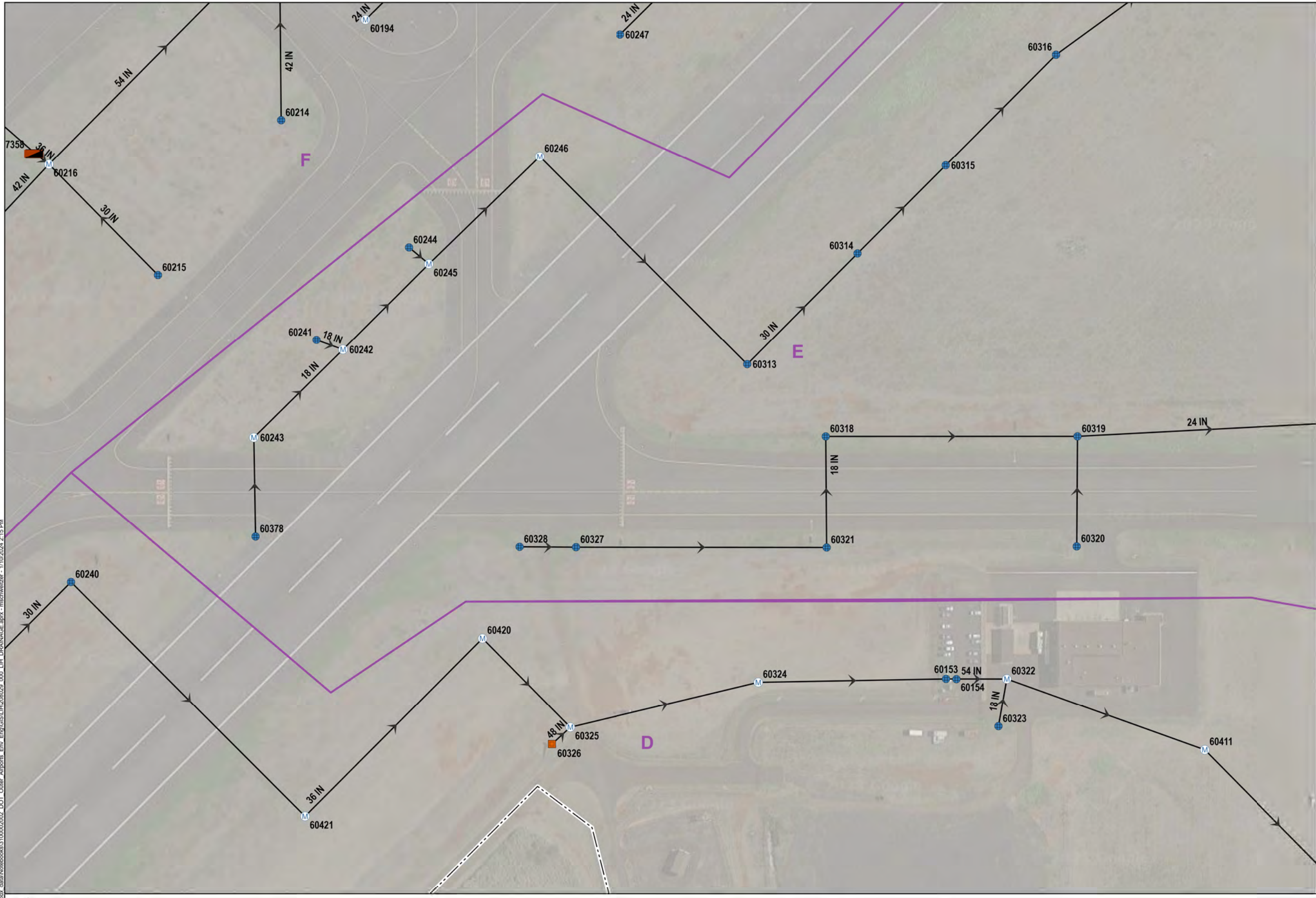
ALL LOCATIONS AND DIMENSIONS ARE APPROXIMATE; SYMBOLS ARE NOT TO SCALE.

AERIAL IMAGERY SOURCE: GOOGLE

LIHUE AIRPORT (LIH)
STATE OF HAWAII
DEPARTMENT OF TRANSPORTATION - AIRPORTS

FIGURE
8

GIS: \\hawaii\delich\com\hawaii\delich_data\Notebooks\3100002002_DOT_Outer_Airports_Env_Eng\GIS\LIH\20020229_000_LIH_DRAINAGE.aprx - mschneiber - 1/10/2024 2:15 PM



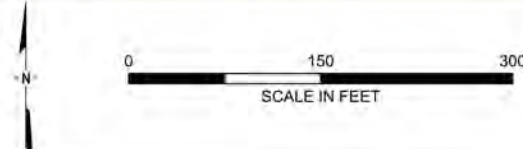
- LEGEND**
- CATCH BASIN
 - HEADWALL
 - OUTFALL
 - OUTLET
 - ENDWALL
 - MANHOLE
 - OIL WATER SEPARATOR
 - HYDRODYNAMIC SEPARATOR
 - VELOCITY DISSIPATION DEVICE
 - BOX CULVERT
 - DITCH
 - TRENCH DRAIN LINE
 - CONDUIT
 - AIRPORT PROPERTY BOUNDARY
 - DRAINAGE BASIN



ALL LOCATIONS AND DIMENSIONS ARE APPROXIMATE; SYMBOLS ARE NOT TO SCALE.

AERIAL IMAGERY SOURCE: GOOGLE

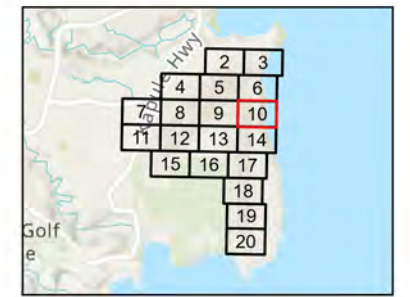
GIS:\hawaii\lditch\conduit\hawaii\draft\hawaii\hawaii\DOT Outer Airports Env. Eng\GIS\LIH202029_000_LIH_DRAINAGE.dwg - maschweizer - 1/10/2024 2:15 PM



LIHUE AIRPORT (LIH)
STATE OF HAWAII
DEPARTMENT OF TRANSPORTATION - AIRPORTS



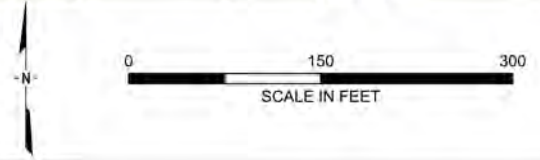
- LEGEND**
- CATCH BASIN
 - HEADWALL
 - OUTFALL
 - OUTLET
 - ENDWALL
 - MANHOLE
 - OIL WATER SEPARATOR
 - HYDRODYNAMIC SEPARATOR
 - VELOCITY DISSIPATION DEVICE
 - BOX CULVERT
 - DITCH
 - TRENCH DRAIN LINE
 - CONDUIT
 - AIRPORT PROPERTY BOUNDARY
 - DRAINAGE BASIN



ALL LOCATIONS AND DIMENSIONS ARE APPROXIMATE; SYMBOLS ARE NOT TO SCALE.

AERIAL IMAGERY SOURCE: GOOGLE

GIS: \\hawaii\ditch.com\hawaii\proj_data\Notebooks\310002002_DOT_Outer_Airports_Env_Eng\GIS\LIH\202029_000_LIH_DRAINAGE.aprx - mschweitzer - 1/10/2024 2:15 PM

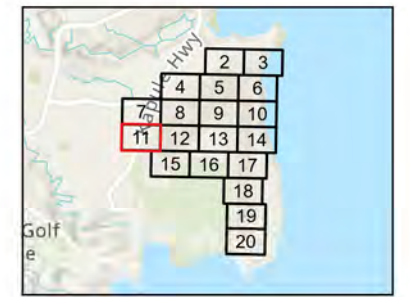


LIHUE AIRPORT (LIH)
STATE OF HAWAII
DEPARTMENT OF TRANSPORTATION - AIRPORTS

FIGURE
10



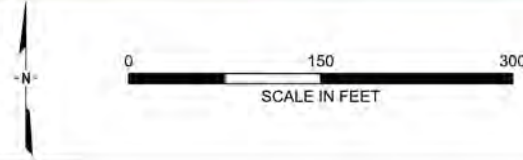
- LEGEND**
- CATCH BASIN
 - HEADWALL
 - OUTFALL
 - OUTLET
 - ENDWALL
 - MANHOLE
 - OIL WATER SEPARATOR
 - HYDRODYNAMIC SEPARATOR
 - VELOCITY DISSIPATION DEVICE
 - BOX CULVERT
 - DITCH
 - TRENCH DRAIN LINE
 - CONDUIT
 - AIRPORT PROPERTY BOUNDARY
 - DRAINAGE BASIN



ALL LOCATIONS AND DIMENSIONS ARE APPROXIMATE; SYMBOLS ARE NOT TO SCALE.

AERIAL IMAGERY SOURCE: GOOGLE

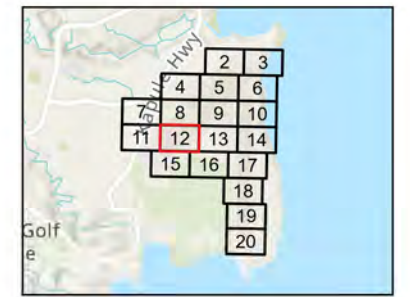
GIS: \\hawaii\delich\com\hawaii\delich_data\Notebooks\3100002002_DOT_Outer_Airports_Env_Eng\GIS\LIH\20202029_000_LIH_DRAINAGE.aprx - mschweitzer - 1/10/2024 2:15 PM



LIHUE AIRPORT (LIH)
STATE OF HAWAII
DEPARTMENT OF TRANSPORTATION - AIRPORTS



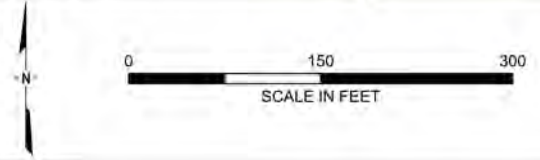
- LEGEND**
- CATCH BASIN
 - HEADWALL
 - OUTFALL
 - OUTLET
 - ENDWALL
 - MANHOLE
 - OIL WATER SEPARATOR
 - HYDRODYNAMIC SEPARATOR
 - VELOCITY DISSIPATION DEVICE
 - BOX CULVERT
 - DITCH
 - TRENCH DRAIN LINE
 - CONDUIT
 - AIRPORT PROPERTY BOUNDARY
 - DRAINAGE BASIN



ALL LOCATIONS AND DIMENSIONS ARE APPROXIMATE; SYMBOLS ARE NOT TO SCALE.

AERIAL IMAGERY SOURCE: GOOGLE

GIS: \\hawaii\delich\com\hawaii\delich_data\Notebooks\3100002002 DOT Outer Airports Env. Epi\GIS\LIH\202029_000_LIH_DRAINAGE.aprx - mschweitzer - 1/10/2024 2:15 PM

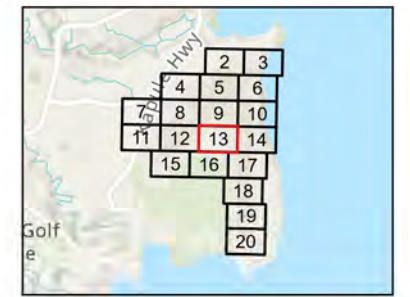


LIHUE AIRPORT (LIH)
STATE OF HAWAII
DEPARTMENT OF TRANSPORTATION - AIRPORTS

GIS: \\hawaii\delich\com\hawaii\delich_data\Notebooks\3100002002_DOT_Outer_Airports_Env_Epi\GIS\LIH\202029_000_LIH_DRAINAGE.aprx - mschweitzer - 1/10/2024 2:15 PM

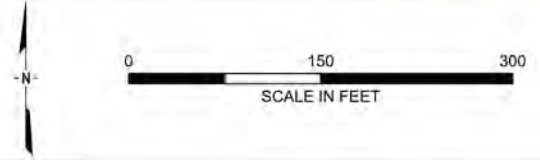


- LEGEND**
-  CATCH BASIN
 -  HEADWALL
 -  OUTFALL
 -  OUTLET
 -  ENDWALL
 -  MANHOLE
 -  OIL WATER SEPARATOR
 -  HYDRODYNAMIC SEPARATOR
 -  VELOCITY DISSIPATION DEVICE
 -  BOX CULVERT
 -  DITCH
 -  TRENCH DRAIN LINE
 -  CONDUIT
 -  AIRPORT PROPERTY BOUNDARY
 -  DRAINAGE BASIN



ALL LOCATIONS AND DIMENSIONS ARE APPROXIMATE; SYMBOLS ARE NOT TO SCALE.

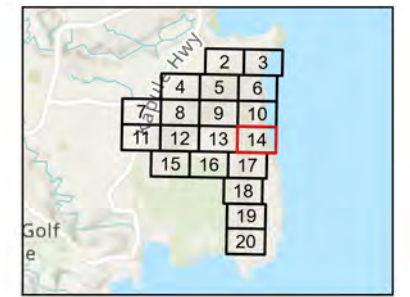
AERIAL IMAGERY SOURCE: GOOGLE



LIHUE AIRPORT (LIH)
STATE OF HAWAII
DEPARTMENT OF TRANSPORTATION - AIRPORTS



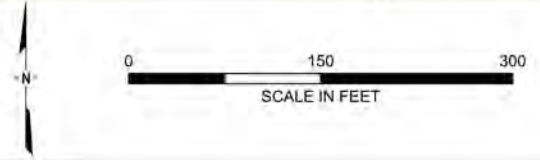
- LEGEND**
- CATCH BASIN
 - HEADWALL
 - OUTFALL
 - OUTLET
 - ENDWALL
 - MANHOLE
 - OIL WATER SEPARATOR
 - HYDRODYNAMIC SEPARATOR
 - VELOCITY DISSIPATION DEVICE
 - BOX CULVERT
 - DITCH
 - TRENCH DRAIN LINE
 - CONDUIT
 - AIRPORT PROPERTY BOUNDARY
 - DRAINAGE BASIN



ALL LOCATIONS AND DIMENSIONS ARE APPROXIMATE; SYMBOLS ARE NOT TO SCALE.

AERIAL IMAGERY SOURCE: GOOGLE

GIS: \\hawaii\delich\com\hawaii\delich_data\Notebooks\3100020202 DOT Outer Airports Env. Epi\GIS\LIH\202020 LIH_DRAINAGE.aprx - mschweitzer - 1/10/2024 2:15 PM

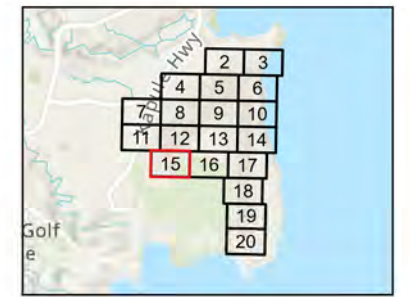


LIHUE AIRPORT (LIH)
STATE OF HAWAII
DEPARTMENT OF TRANSPORTATION - AIRPORTS

GIS: \\hawaii\delich\com\hawaii\delich_data\Notebooks\310002002_DOT_Outer_Airports_Env_Epi\GIS\LIH\202029_000_LIH_DRAINAGE.aprx - mschweitzer - 1/10/2024 2:15 PM

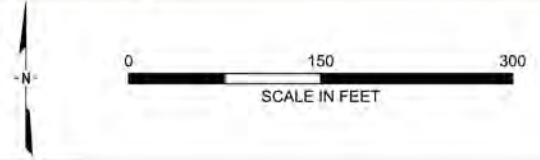


- LEGEND**
- CATCH BASIN
 - HEADWALL
 - OUTFALL
 - OUTLET
 - ENDWALL
 - MANHOLE
 - OIL WATER SEPARATOR
 - HYDRODYNAMIC SEPARATOR
 - VELOCITY DISSIPATION DEVICE
 - BOX CULVERT
 - DITCH
 - TRENCH DRAIN LINE
 - CONDUIT
 - AIRPORT PROPERTY BOUNDARY
 - DRAINAGE BASIN



ALL LOCATIONS AND DIMENSIONS ARE APPROXIMATE; SYMBOLS ARE NOT TO SCALE.

AERIAL IMAGERY SOURCE: GOOGLE



LIHUE AIRPORT (LIH)
STATE OF HAWAII
DEPARTMENT OF TRANSPORTATION - AIRPORTS

GIS: \\hawaii\delich\com\hawaii\delich_data\Notebooks\310002002_DOT_Outer_Airports_Env_Eng\GIS\LIH\202029_000_LIH_DRAINAGE.aprx - mschweitzer - 1/10/2024 2:15 PM

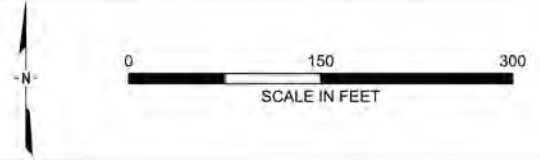


- LEGEND**
- CATCH BASIN
 - HEADWALL
 - OUTFALL
 - OUTLET
 - ENDWALL
 - MANHOLE
 - OIL WATER SEPARATOR
 - HYDRODYNAMIC SEPARATOR
 - VELOCITY DISSIPATION DEVICE
 - BOX CULVERT
 - DITCH
 - TRENCH DRAIN LINE
 - CONDUIT
 - AIRPORT PROPERTY BOUNDARY
 - DRAINAGE BASIN



ALL LOCATIONS AND DIMENSIONS ARE APPROXIMATE; SYMBOLS ARE NOT TO SCALE.

AERIAL IMAGERY SOURCE: GOOGLE

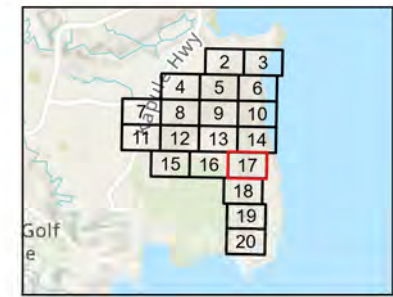


LIHUE AIRPORT (LIH)
STATE OF HAWAII
DEPARTMENT OF TRANSPORTATION - AIRPORTS

GIS: \\hawaii\delich\com\hawaii\delich_data\Notebooks\310002002_DOT_Outer_Airports_Env_Eng\GIS\LIH\2023\000_LIH_DRAINAGE.aprx - mschweitzer - 1/10/2024 2:15 PM



- LEGEND**
- CATCH BASIN
 - HEADWALL
 - OUTFALL
 - OUTLET
 - ENDWALL
 - MANHOLE
 - OIL WATER SEPARATOR
 - HYDRODYNAMIC SEPARATOR
 - VELOCITY DISSIPATION DEVICE
 - BOX CULVERT
 - DITCH
 - TRENCH DRAIN LINE
 - CONDUIT
 - AIRPORT PROPERTY BOUNDARY
 - DRAINAGE BASIN



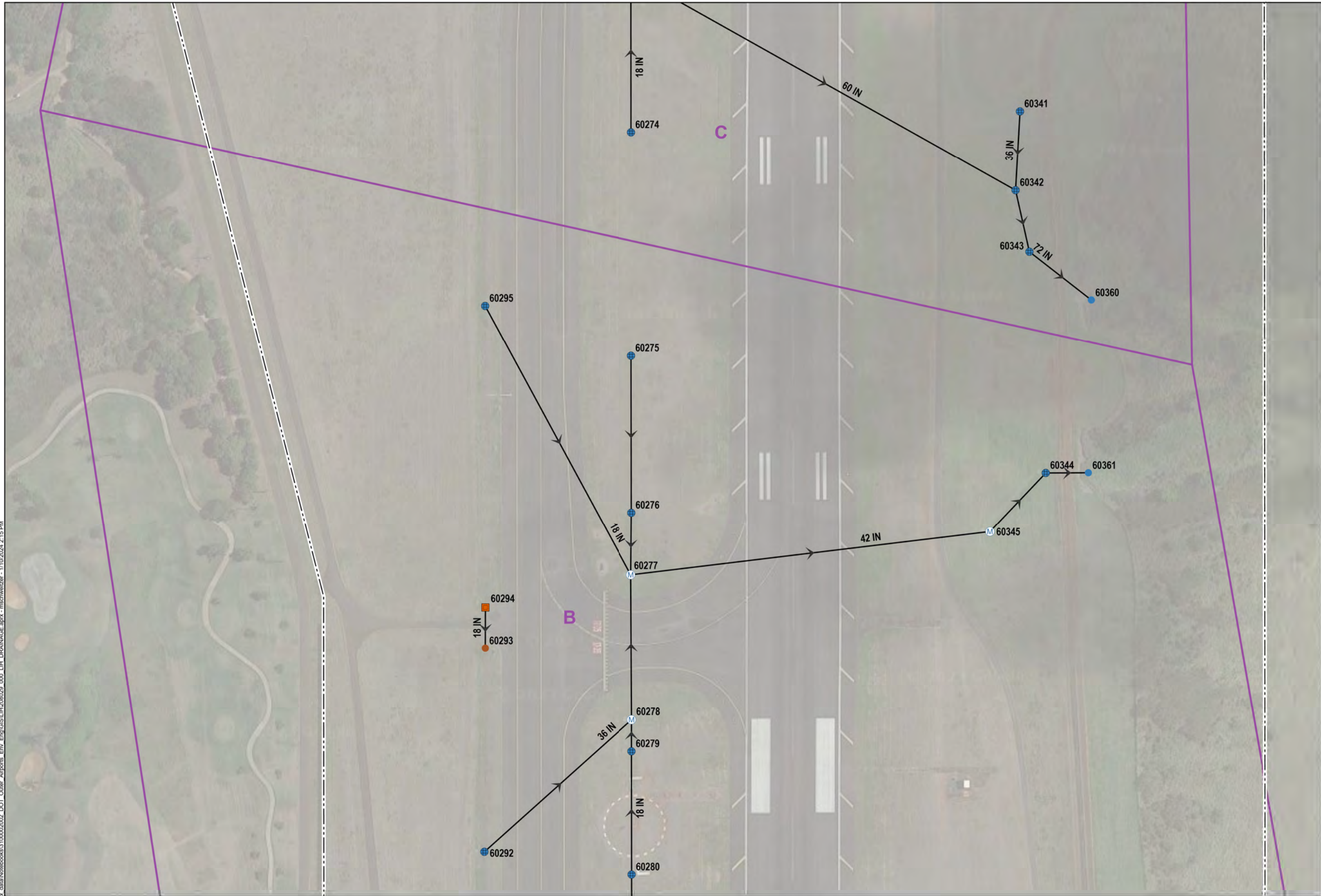
ALL LOCATIONS AND DIMENSIONS ARE APPROXIMATE; SYMBOLS ARE NOT TO SCALE.

AERIAL IMAGERY SOURCE: GOOGLE

LIHUE AIRPORT (LIH)
STATE OF HAWAII
DEPARTMENT OF TRANSPORTATION - AIRPORTS

FIGURE
17

GIS: \\hawaii\delich\com\hawaii\delich_data\Notebooks\3100002002_DOT_Outer_Airports_Env_Eng\GIS\LIH\202029_000_LIH_DRAINAGE.dgn - maschweizer - 1/10/2024 2:15 PM

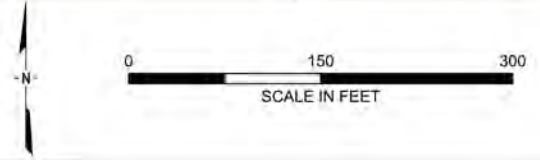


- LEGEND**
- CATCH BASIN
 - HEADWALL
 - OUTFALL
 - OUTLET
 - ENDWALL
 - M MANHOLE
 - OIL WATER SEPARATOR
 - HYDRODYNAMIC SEPARATOR
 - VELOCITY DISSIPATION DEVICE
 - BOX CULVERT
 - DITCH
 - TRENCH DRAIN LINE
 - CONDUIT
 - AIRPORT PROPERTY BOUNDARY
 - DRAINAGE BASIN



ALL LOCATIONS AND DIMENSIONS ARE APPROXIMATE; SYMBOLS ARE NOT TO SCALE.

AERIAL IMAGERY SOURCE: GOOGLE



LIHUE AIRPORT (LIH)
STATE OF HAWAII
DEPARTMENT OF TRANSPORTATION - AIRPORTS

GIS: \\hawaii\fd\ch\proj_data\Notebooks\310002002_DOT_Outer_Airports_Env_Epi\GIS\LIH\202029_000_LIH_DRAINAGE.aprx - mschweitzer - 1/10/2024 2:15 PM

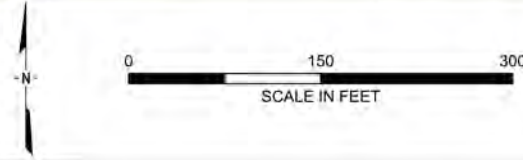


- LEGEND**
- CATCH BASIN
 - HEADWALL
 - OUTFALL
 - OUTLET
 - ENDWALL
 - M MANHOLE
 - OIL WATER SEPARATOR
 - HYDRODYNAMIC SEPARATOR
 - VELOCITY DISSIPATION DEVICE
 - BOX CULVERT
 - DITCH
 - TRENCH DRAIN LINE
 - CONDUIT
 - AIRPORT PROPERTY BOUNDARY
 - DRAINAGE BASIN



ALL LOCATIONS AND DIMENSIONS ARE APPROXIMATE; SYMBOLS ARE NOT TO SCALE.

AERIAL IMAGERY SOURCE: GOOGLE



LIHUE AIRPORT (LIH)
STATE OF HAWAII
DEPARTMENT OF TRANSPORTATION - AIRPORTS

GIS: \\hawaii\delich\com\hawaii\delich_data\Notebooks\310002002_DOT_Outer_Airports_Env_Eng\GIS\LIH\2024\000_LIH_DRAINAGE.aprx - mschweitzer - 1/10/2024 2:15 PM

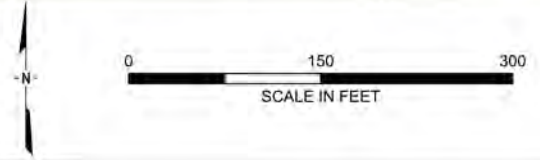


- LEGEND**
- CATCH BASIN
 - HEADWALL
 - OUTFALL
 - OUTLET
 - ENDWALL
 - MANHOLE
 - OIL WATER SEPARATOR
 - HYDRODYNAMIC SEPARATOR
 - VELOCITY DISSIPATION DEVICE
 - BOX CULVERT
 - DITCH
 - TRENCH DRAIN LINE
 - CONDUIT
 - AIRPORT PROPERTY BOUNDARY
 - DRAINAGE BASIN



ALL LOCATIONS AND DIMENSIONS ARE APPROXIMATE; SYMBOLS ARE NOT TO SCALE.

AERIAL IMAGERY SOURCE: GOOGLE



LIHUE AIRPORT (LIH)
STATE OF HAWAII
DEPARTMENT OF TRANSPORTATION - AIRPORTS