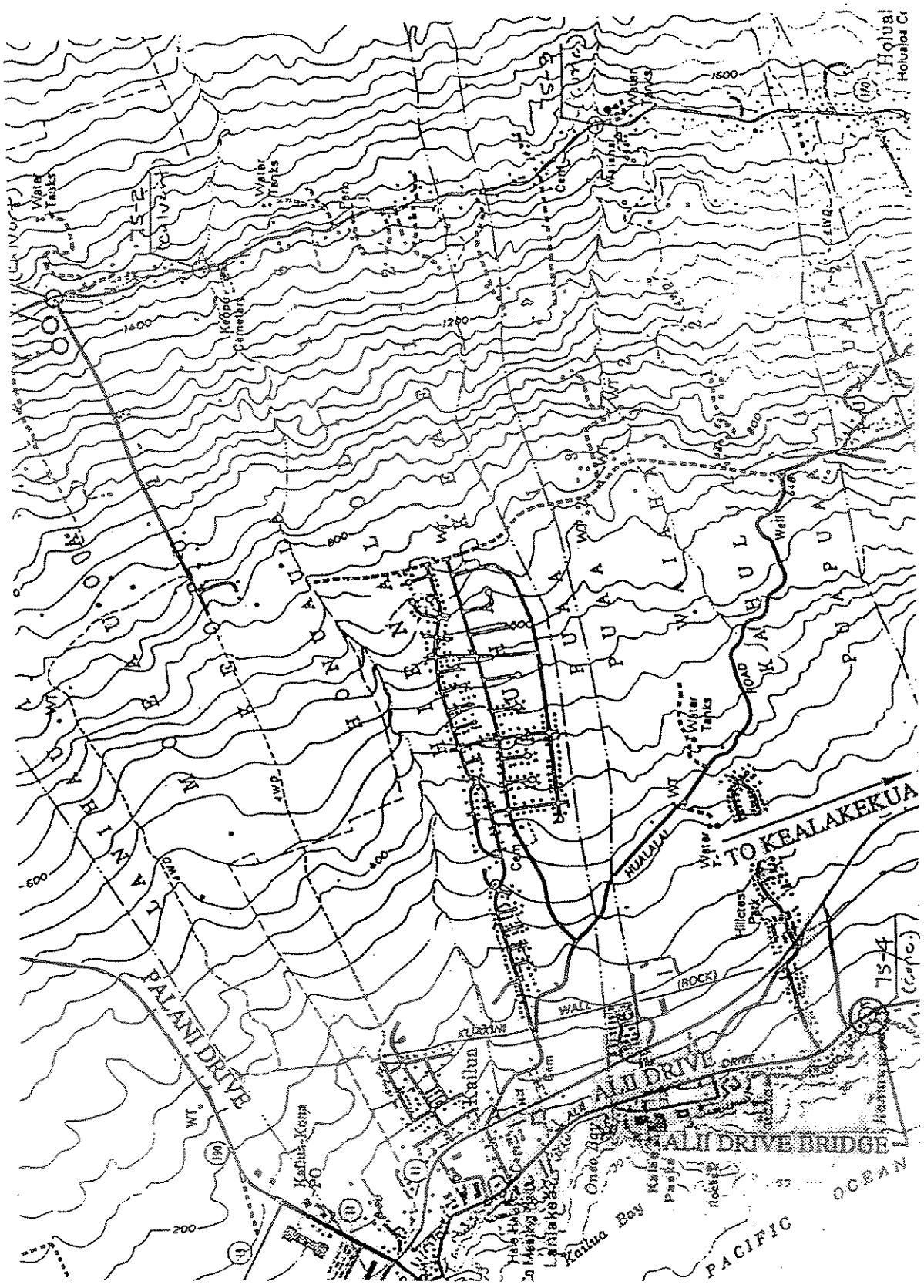

LOCATION MAP

ALII DRIVE CULVERT REPLACEMENT

North Kona, Hawaii

Tmk: 7-5-19

HC1

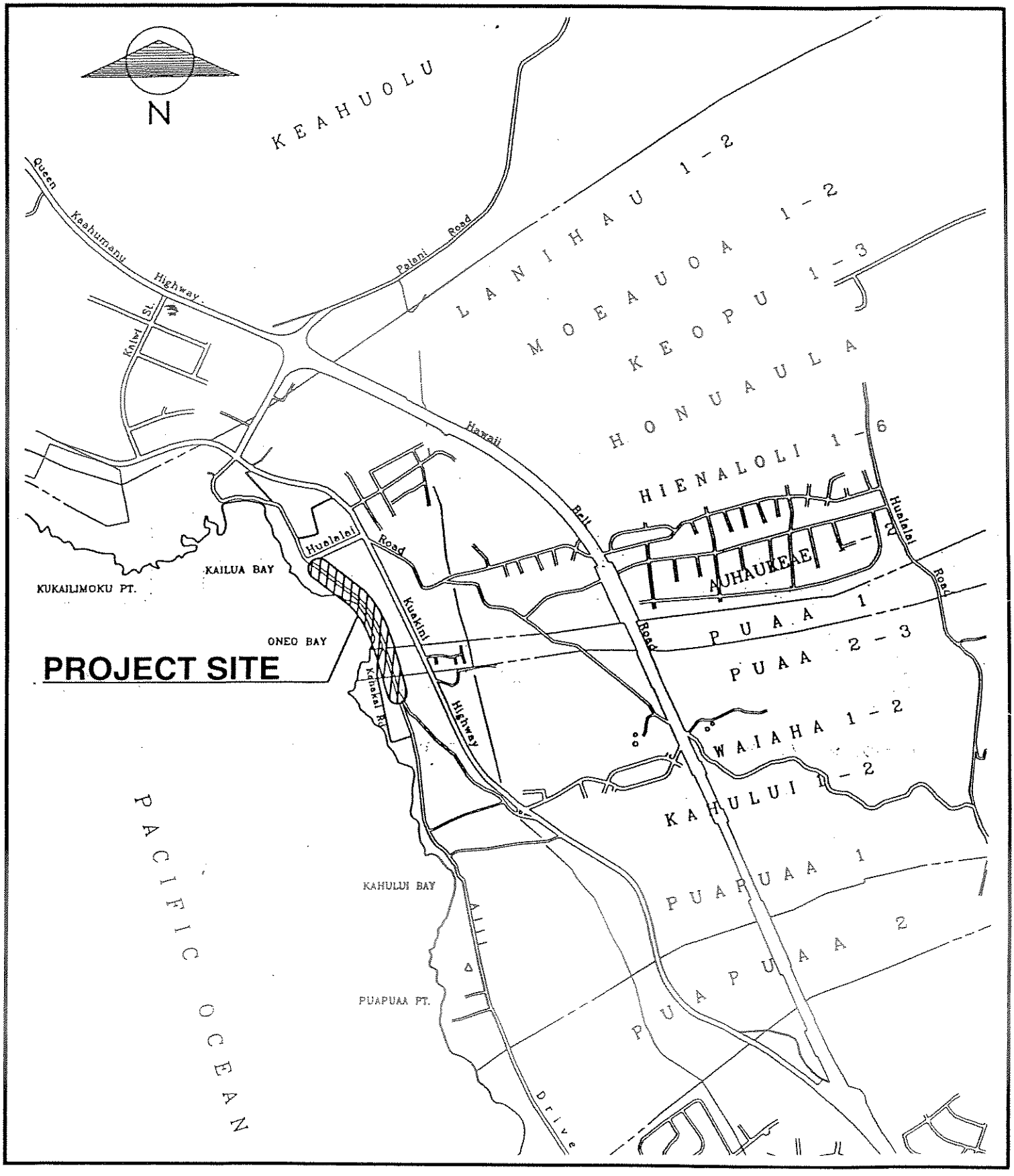

LOCATION MAP

ALII DRIVE IMPROVEMENTS ALONG ONEO BAY
Kailua-Kona, North Kona, Hawaii
Tmk: 7-5-8 & 7-5-9

HC2

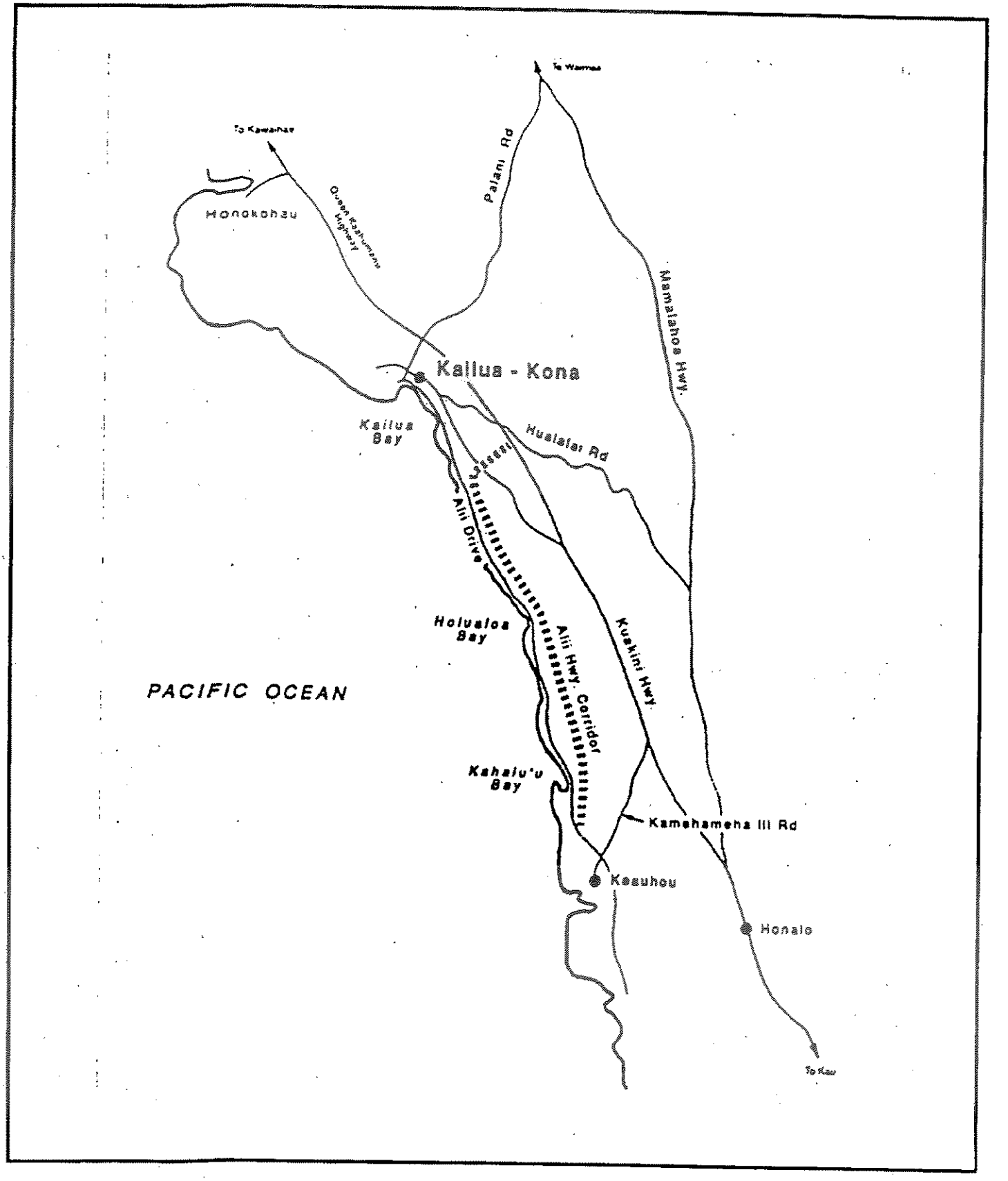

LOCATION MAP

ALII HIGHWAY (KAMEHAMEHA III ROAD TO KUAKINI HIGHWAY)
North Kona, Hawaii
Tmk: 7-5, 7-6, & 7-8

HC12

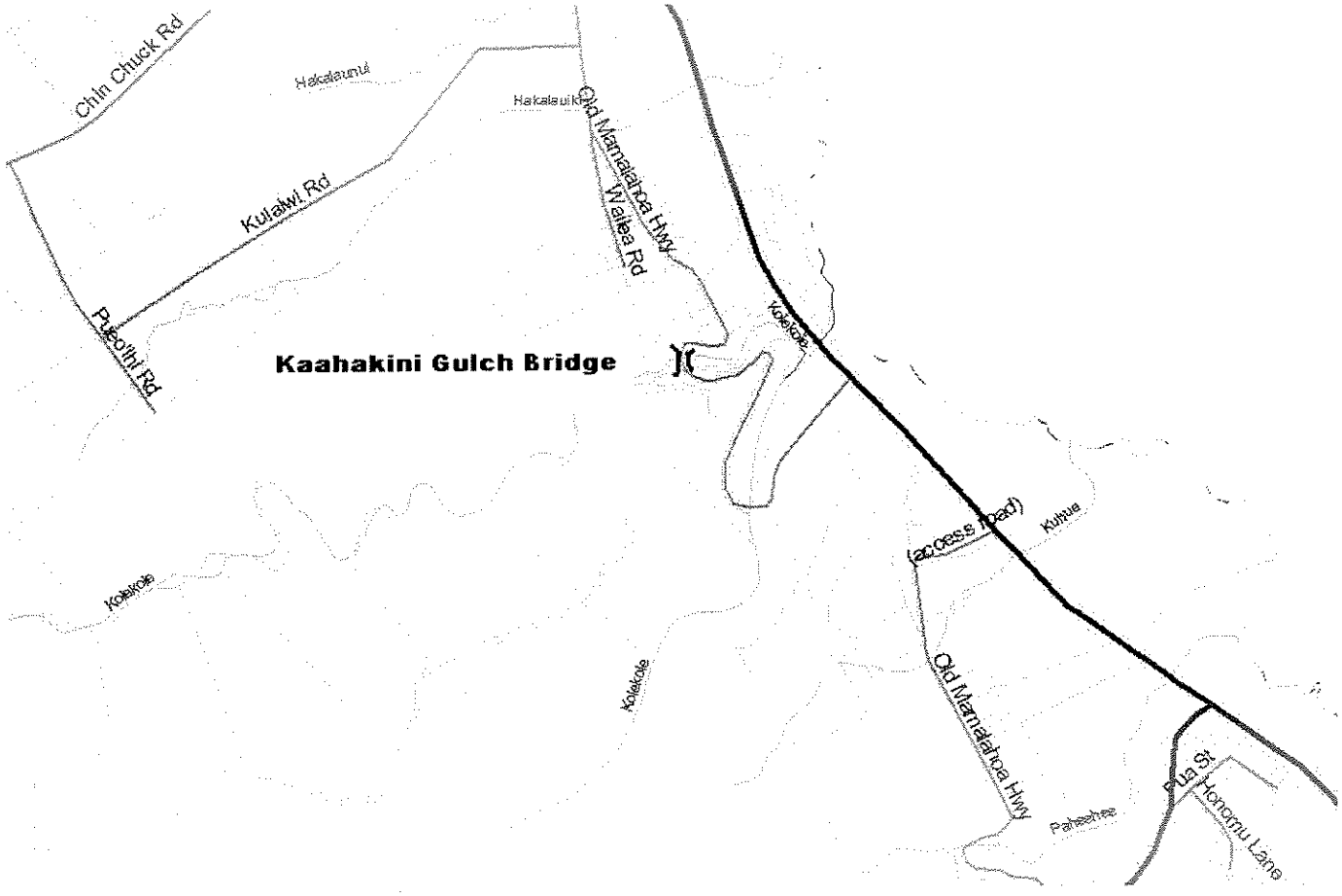

VICINITY MAP

KA'AHIKINI BRIDGE REPLACEMENT
(Old Mamalahoa Highway)

Wailea, South Hilo, Island of Hawai'i, Hawai'i

HC4

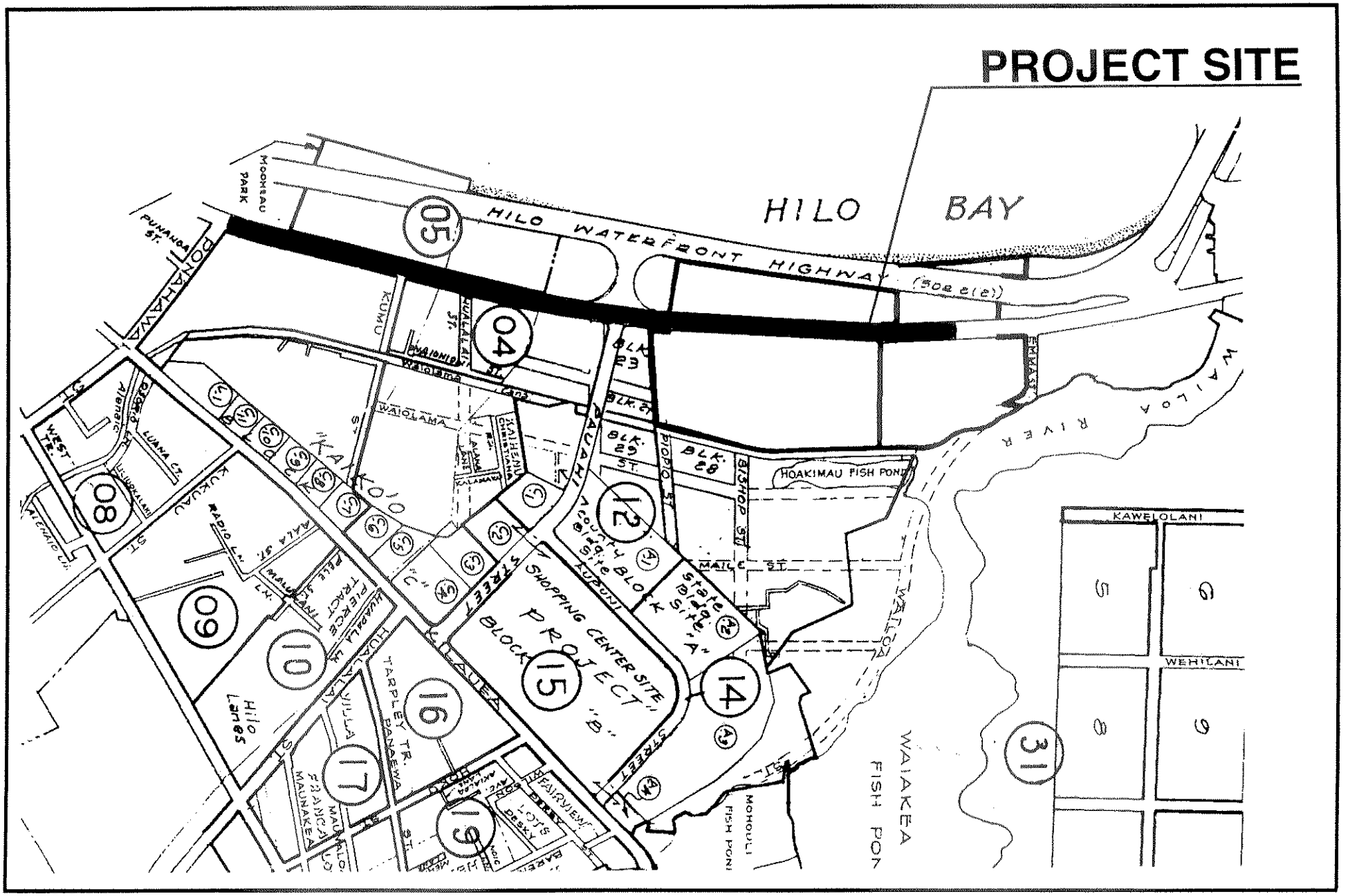

LOCATION MAP

KAMEHAMEHA AVENUE RESURFACING (WAILOA BRIDGE TO PONAHAWAI STREET)

City of Hilo, Hawaii

Tmk: 2-2-2, 3, 4 & 6

HC5

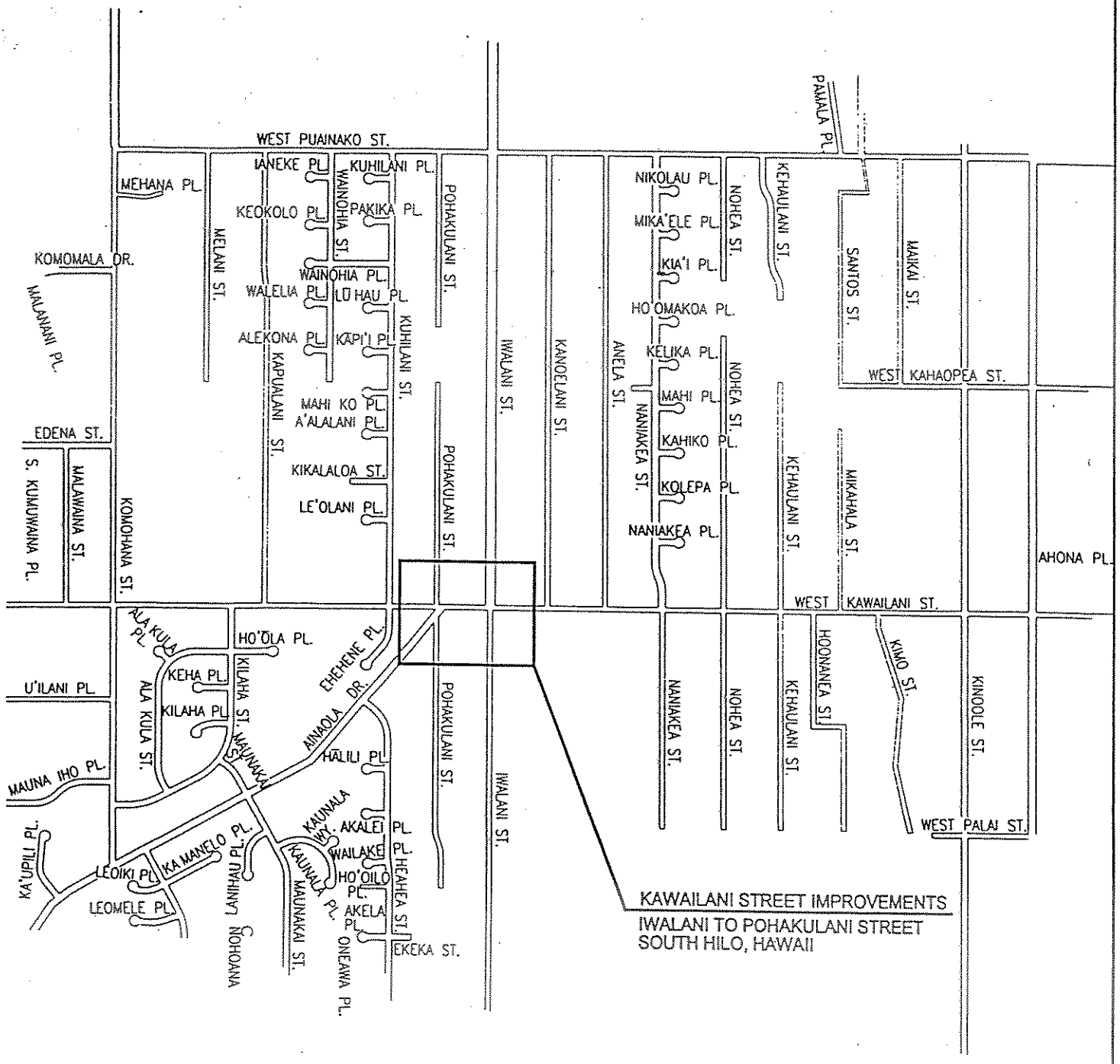

NOT TO SCALE

VICINITY PLAN, SITE PLAN & SKETCH MAP
KAWAILANI STREET IMPROVEMENTS
IWALANI TO POHAKULANI STREET
SOUTH HILO, HAWAII

HC6

T.M.K. 2-4-15, 19

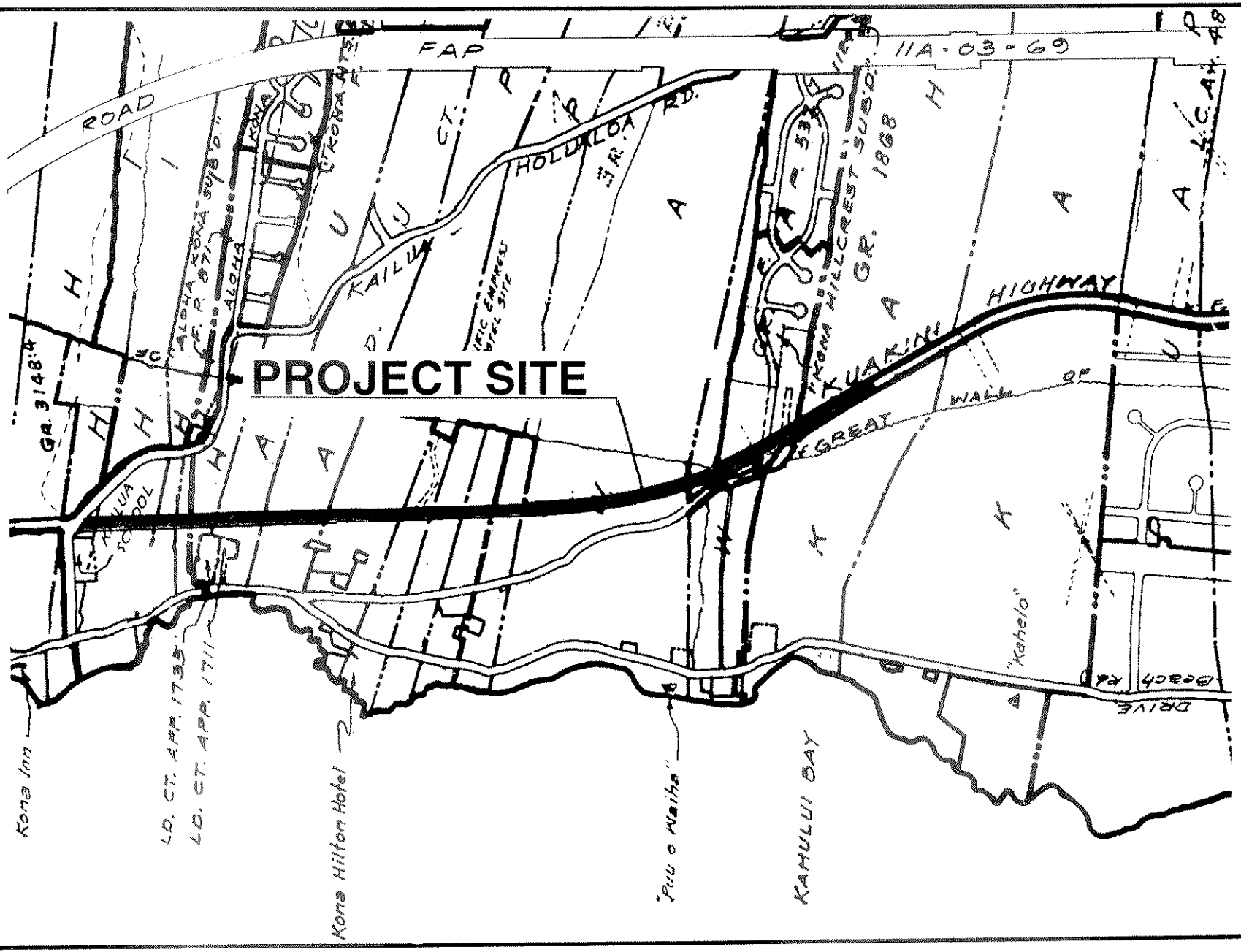

VICINITY MAP

KUAKINI HIGHWAY WIDENING (HUALALAI ROAD TO ALII HIGHWAY)

Kailua Village, North Kona, Island of Hawaii, Hawaii

HC7

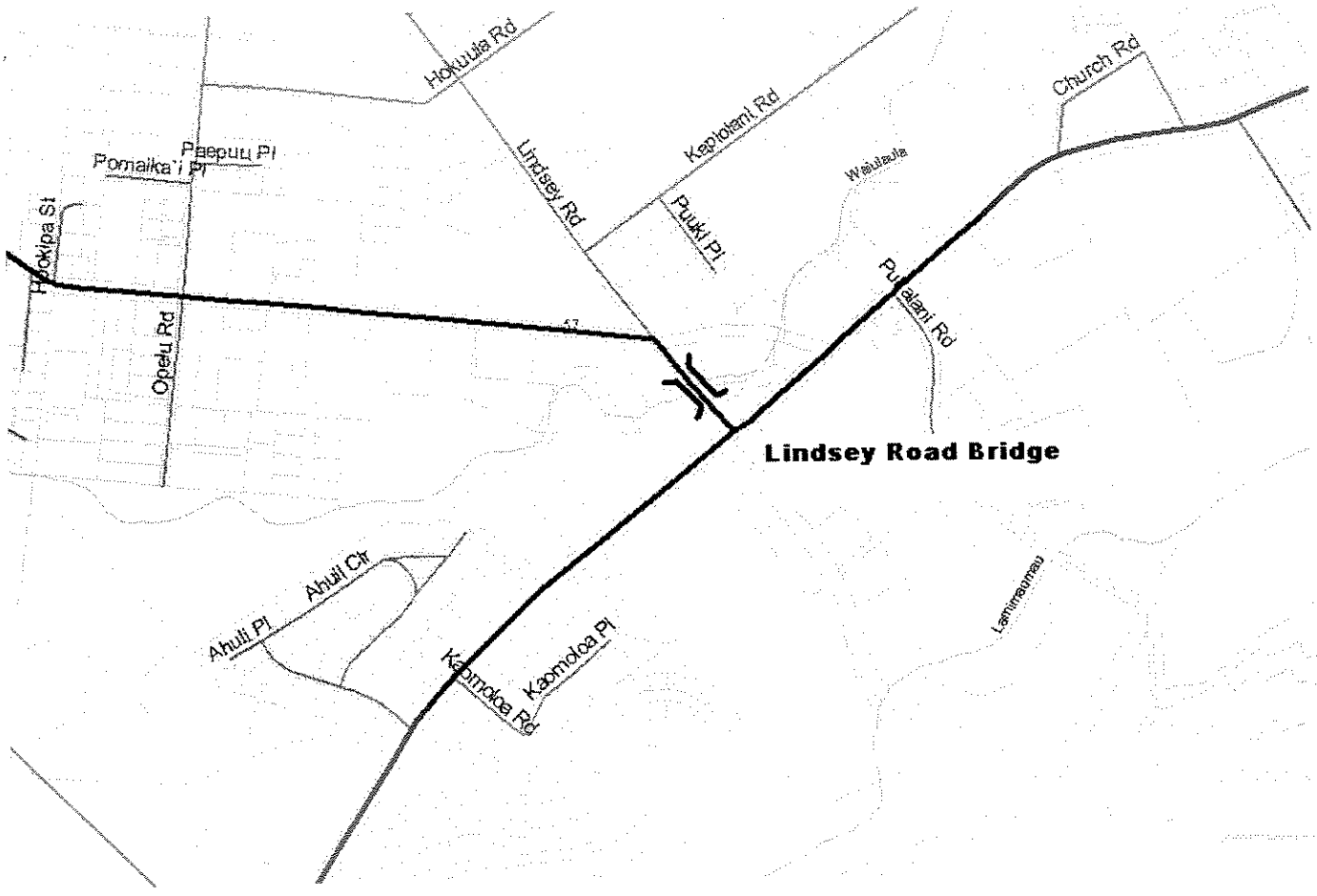

VICINITY MAP

LINDSEY ROAD BRIDGE REPLACEMENT

Waimea, South Kohala, Island of Hawai'i, Hawai'i

HC8

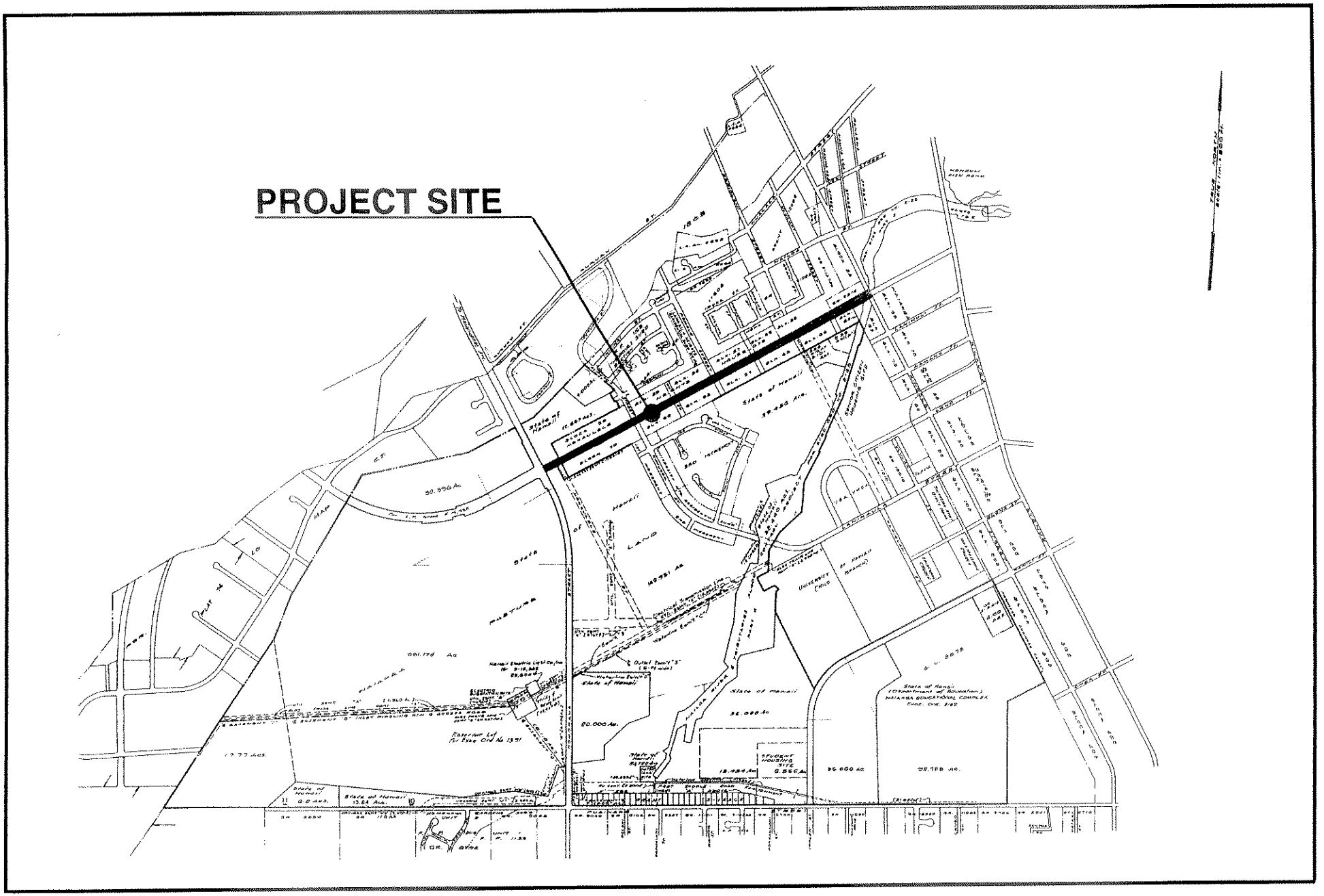

LOCATION MAP

MOHOULI STREET IMPROVEMENTS KOMOHANA STREET TO KINOOLE STREET

City of Hilo, South Hilo, Hawaii

Tmk: 2-4-1

HC9

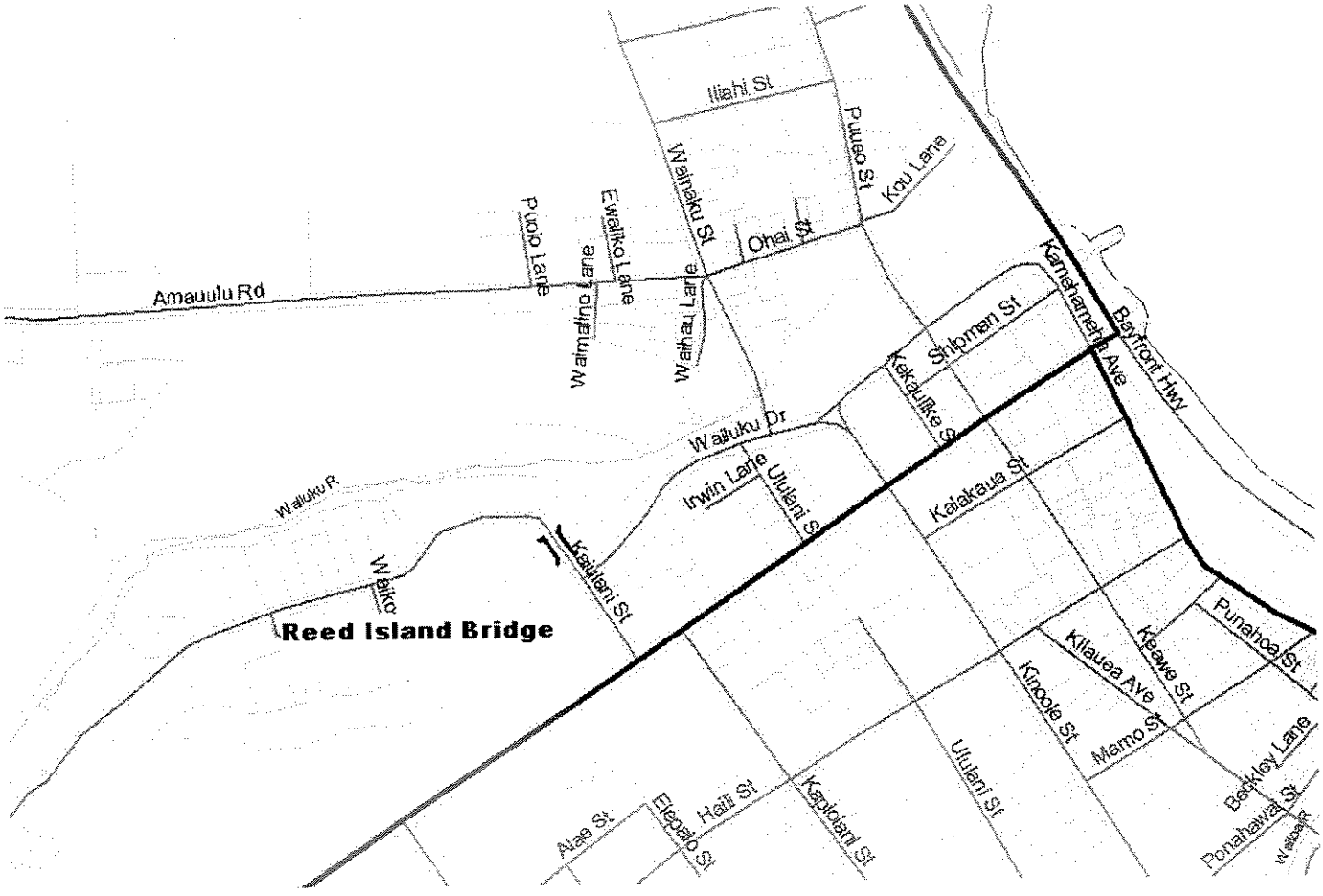

VICINITY MAP

REED'S ISLAND BRIDGE REPLACEMENT

HC10

City of Hilo, Island of Hawaii, Hawaii