Island of Maui
Statewide Transportation Improvement Program
FY 2015 - 2018

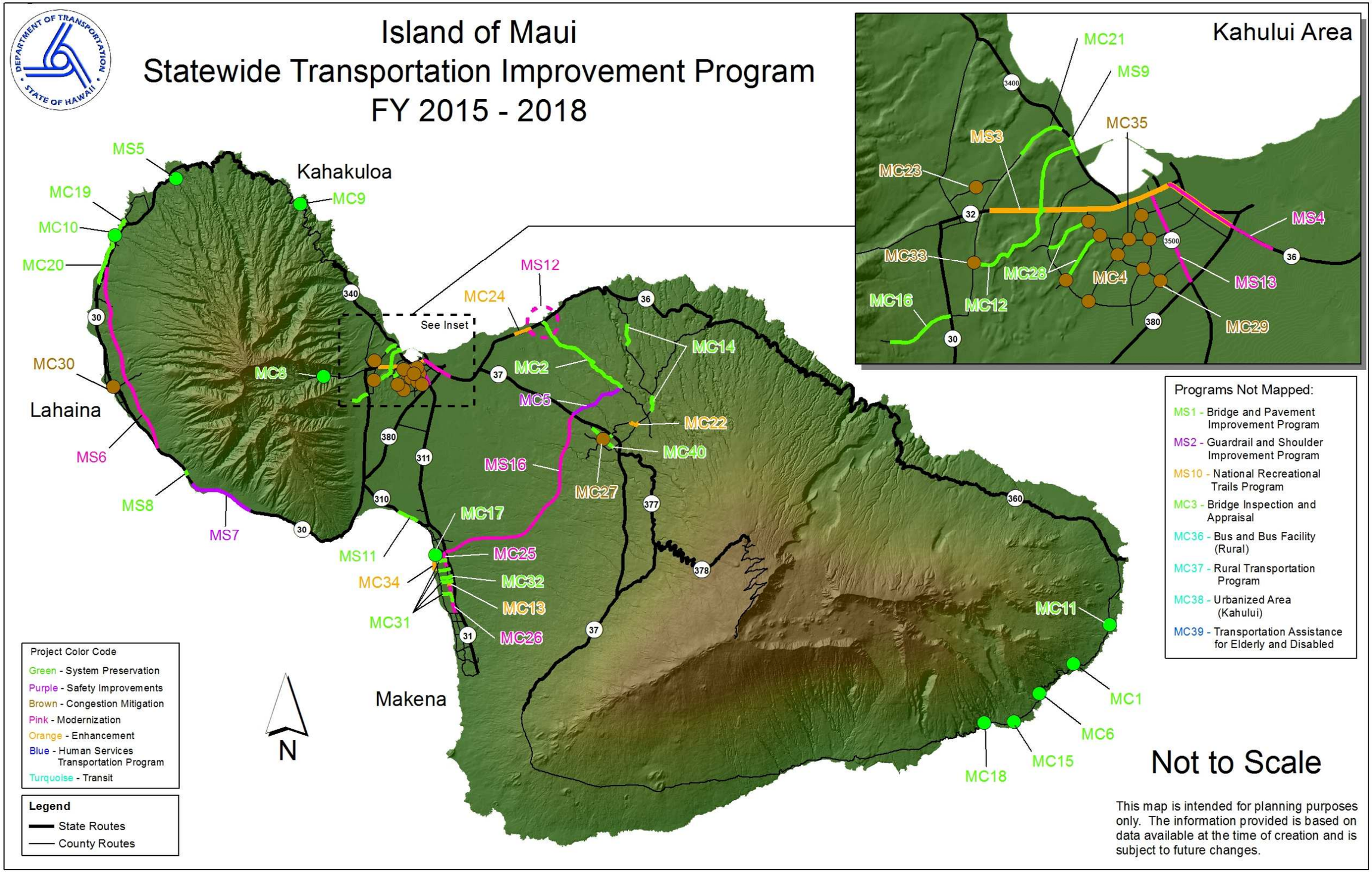

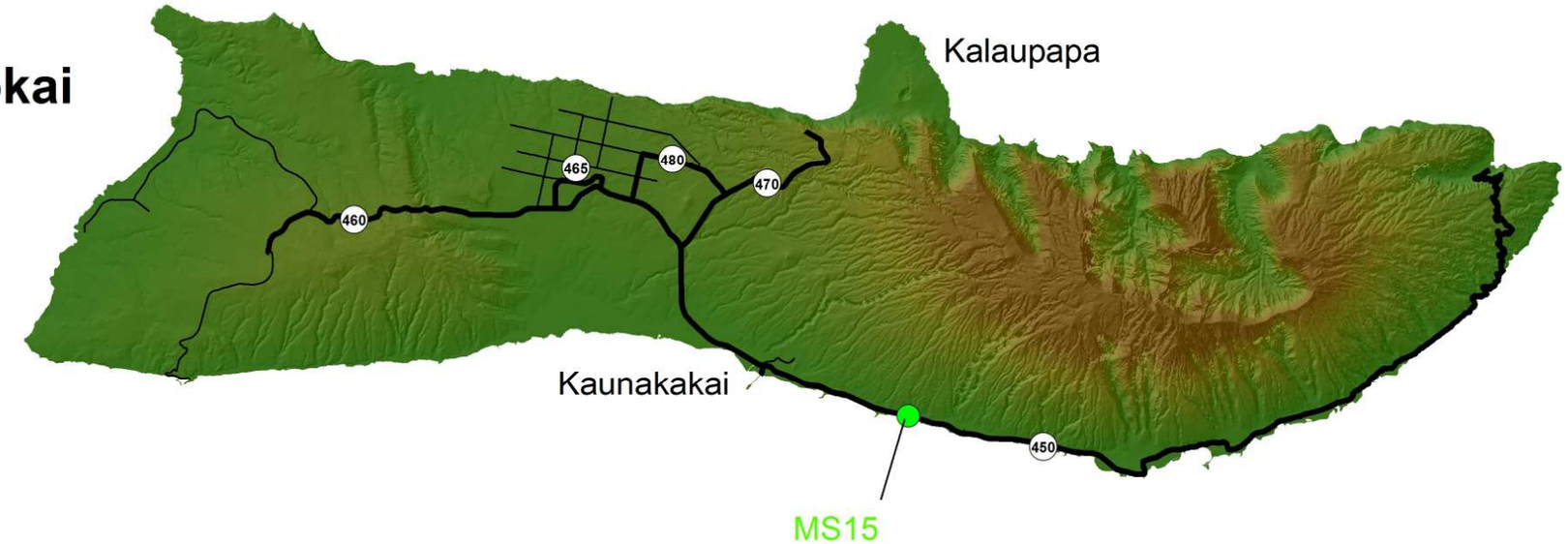

Island of Molokai and Lanai
Statewide Transportation Improvement Program
FY 2015 - 2018

Project Color Code

Green - System Preservation

Purple - Safety Improvements

Brown - Congestion Mitigation

Pink - Modernization

Orange - Enhancement

Blue - Human Services Transportation Program

Turquoise - Transit

Legend

State Routes

County Routes

Programs Not Mapped:

MS14 - Guardrail and Shoulder Improvements Program at Various Locations - Part 3, 4, 5

Not to Scale

This map is intended for planning purposes only.
The information provided is based on data available at the time of creation and is subject to future changes.

N

TRN 531
MS3

V76

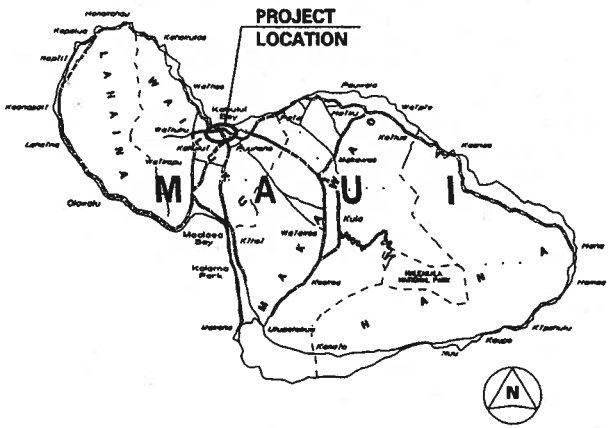

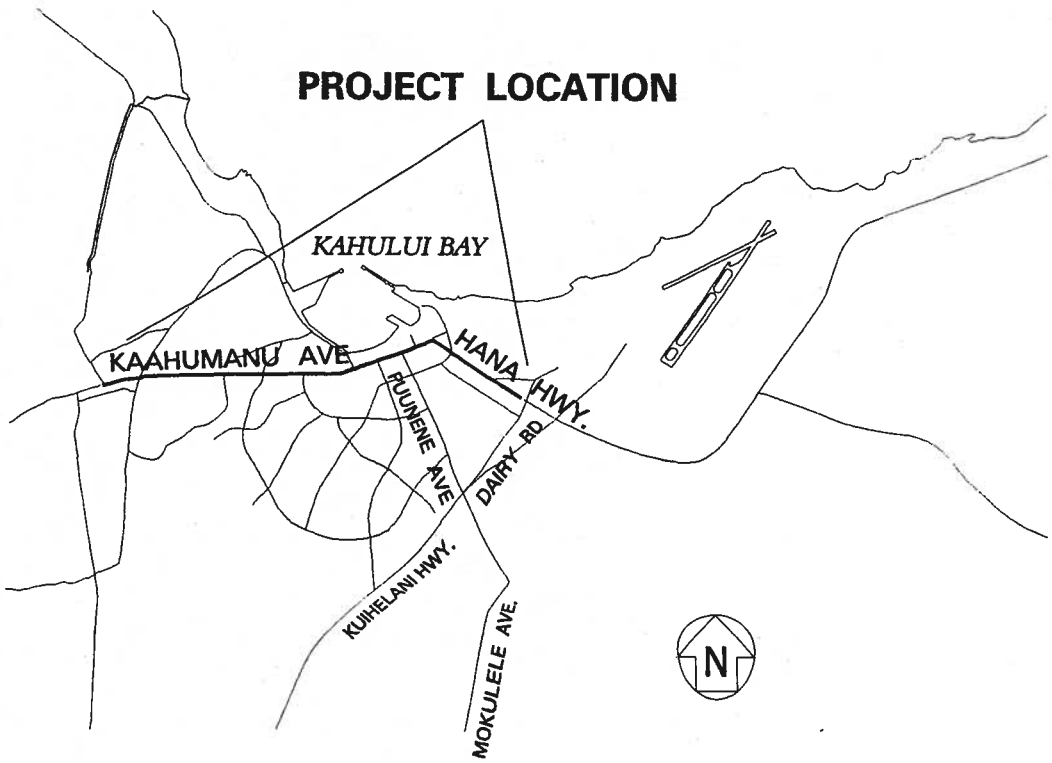

STATE OF HAWAII
DEPARTMENT OF TRANSPORTATION
HIGHWAYS DIVISION

HANA HWY./KAAHUMANU AVE. BEAUTIFICATION, DAIRY RD. TO NANILOA OVERPASS, MAUI

ISLAND OF MAUI

MS4

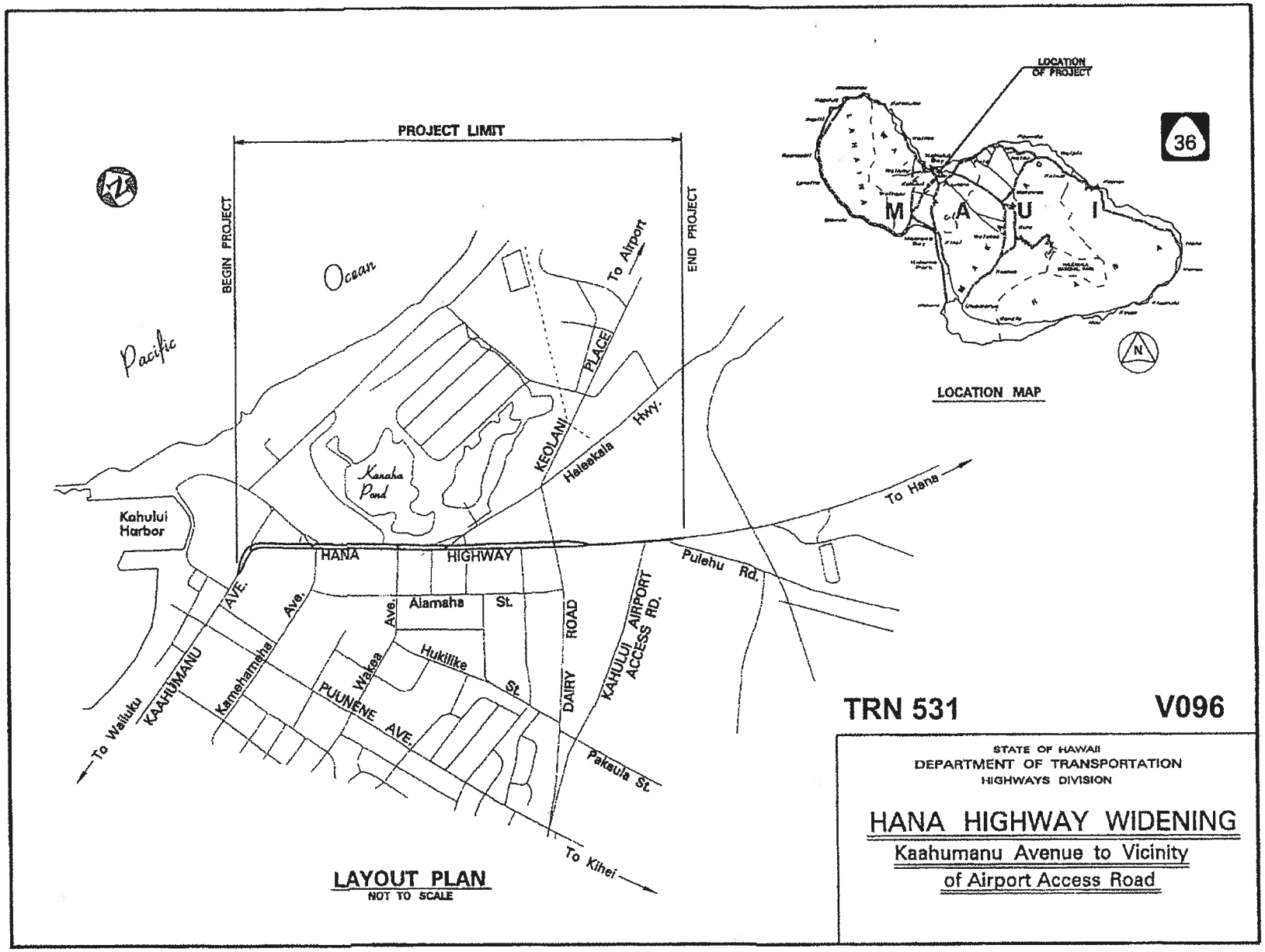
PROJECT LIMIT
BEGIN PROJECT
END PROJECT
Pacific
Ocean
Kanaha Pond
Kahului Harbor
To Airport
KEOLANI PLACE
Haleakala Hwy.
To Hana
HANA HIGHWAY
Pulehu Rd.
Alamaha St.
Hukilike St.
Waiea Ave.
Kamehameha Ave.
KAAHUMANU AVE.
PUUNENE AVE.
DAIRY ROAD
KAHULUI AIRPORT ACCESS RD.
Pakaula St.
To Kihei
To Wailuku
LOCATION OF PROJECT
M A U I
36
N
LOCATION MAP
LAYOUT PLAN
NOT TO SCALE
TRN 531
V096
STATE OF HAWAII
DEPARTMENT OF TRANSPORTATION
HIGHWAYS DIVISION
HANA HIGHWAY WIDENING
Kaahumanu Avenue to Vicinity
of Airport Access Road

TRN 531

V94

HONOAPIILANI HIGHWAY, REPLACEMENT OF HONOLUA BRIDGE, MAUI

HONOAPIILANI HWY. REALIGNMENT - PH. 1A - 1C

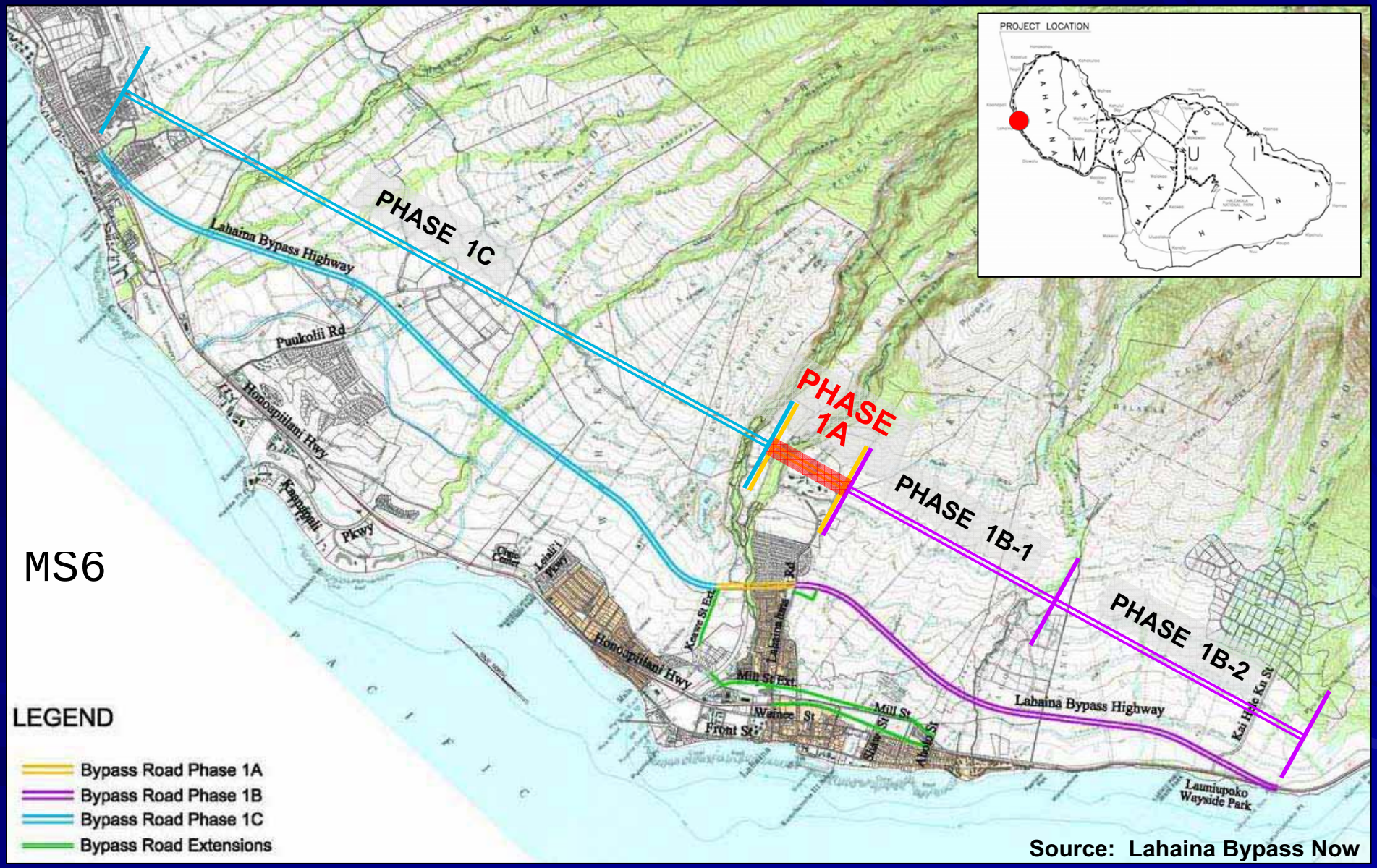

Source: Lahaina Bypass Now

MS7

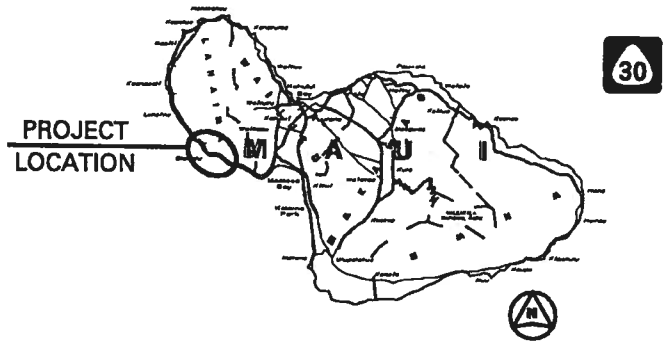

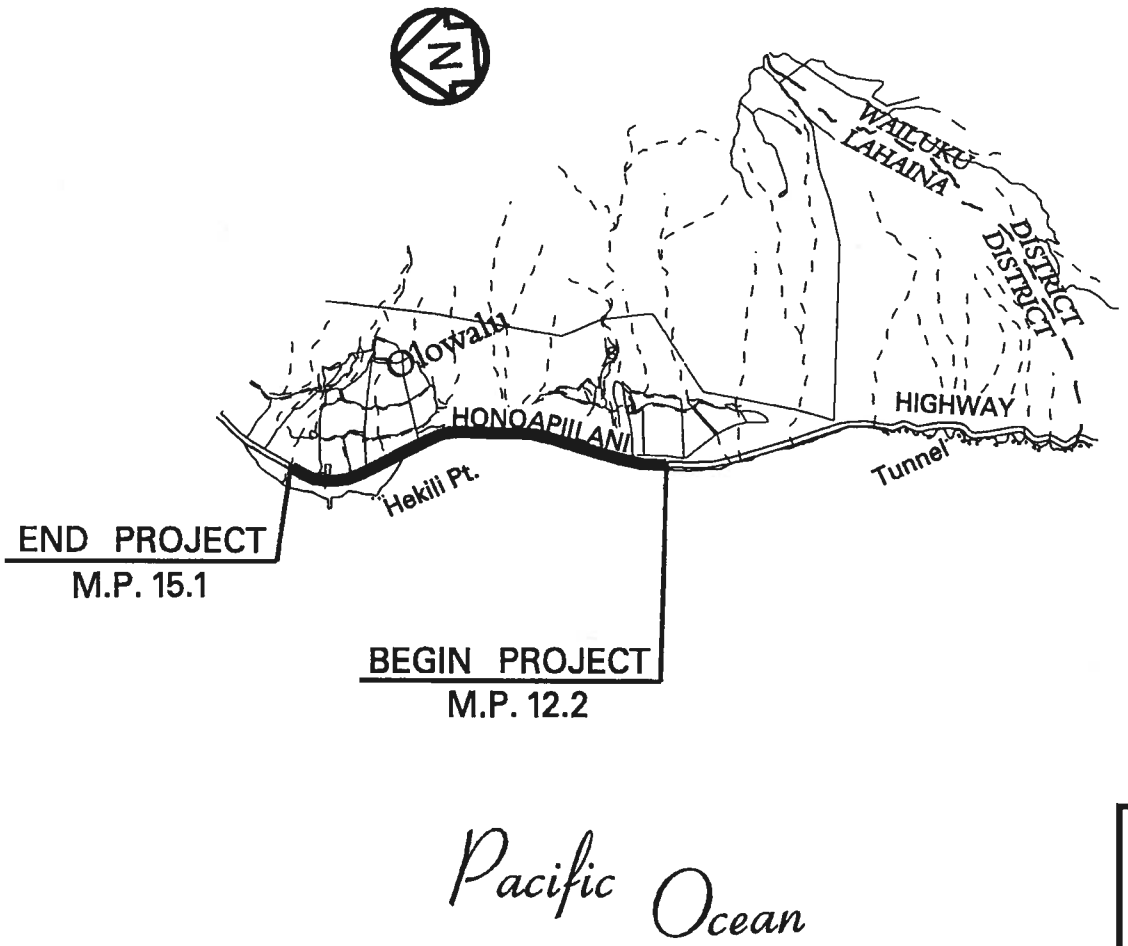

STATE OF HAWAII
DEPARTMENT OF TRANSPORTATION
HIGHWAYS DIVISION

HONOAPIILANI HIGHWAY
SAFETY IMPROVEMENTS
UKUMEHAME TO OLOWALU
(M.P. 12.2 TO M.P. 15.1)

ISLAND OF MAUI

MS8

TRN 531

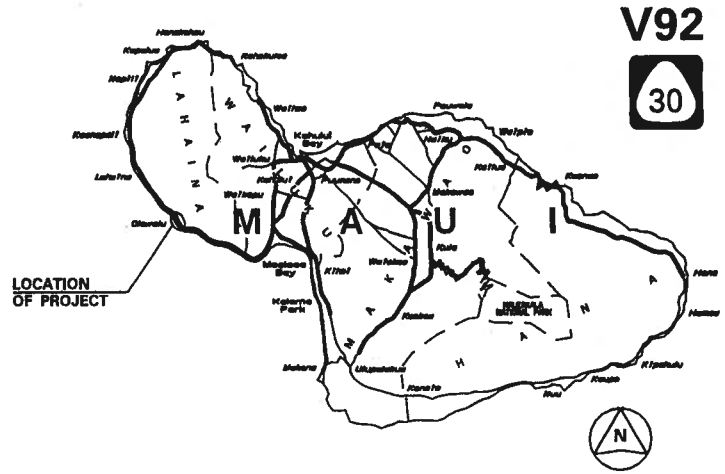

LOCATION MAP

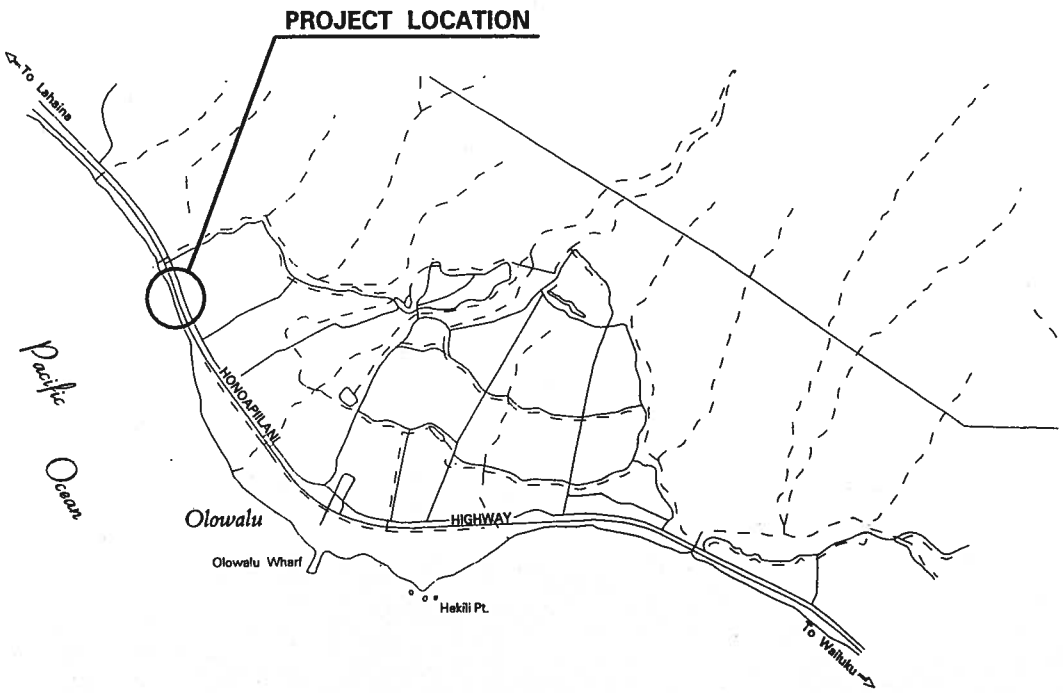

LAYOUT PLAN
SCALE: 1" = 1000'

STATE OF HAWAII
DEPARTMENT OF TRANSPORTATION
HIGHWAYS DIVISION

HONOAPIILANI HIGHWAY
SHORELINE IMPROVEMENTS

Vicinity of Olowalu, Maui

TRN 531 X224

MS9

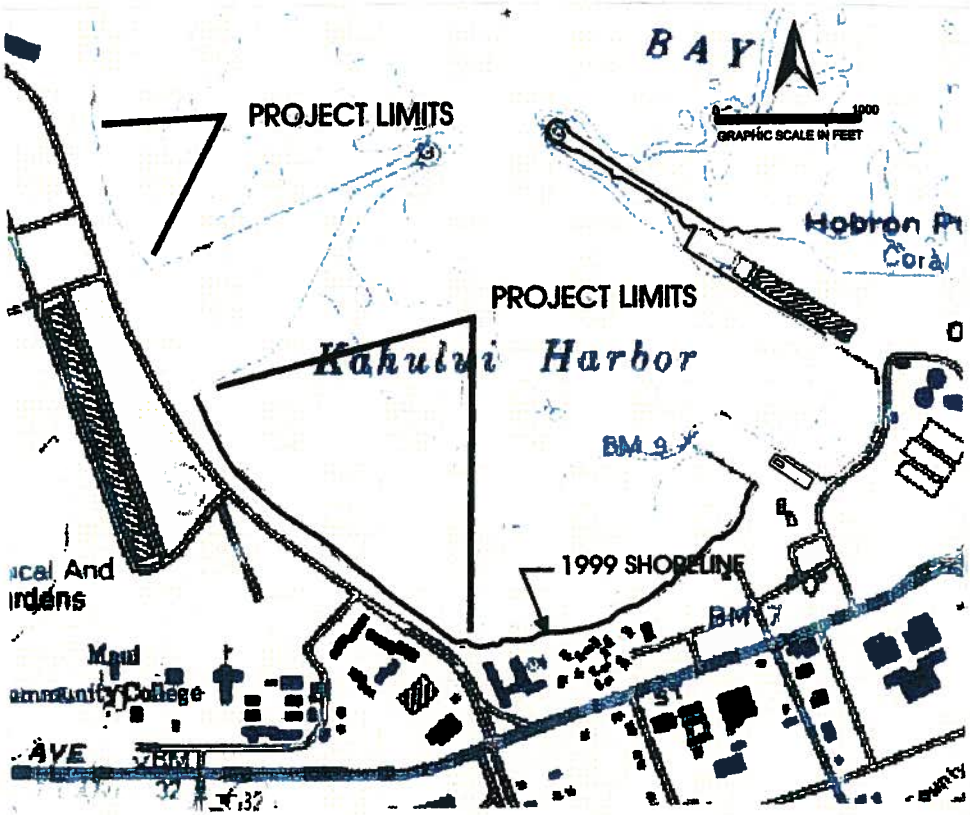

LOCATION MAP

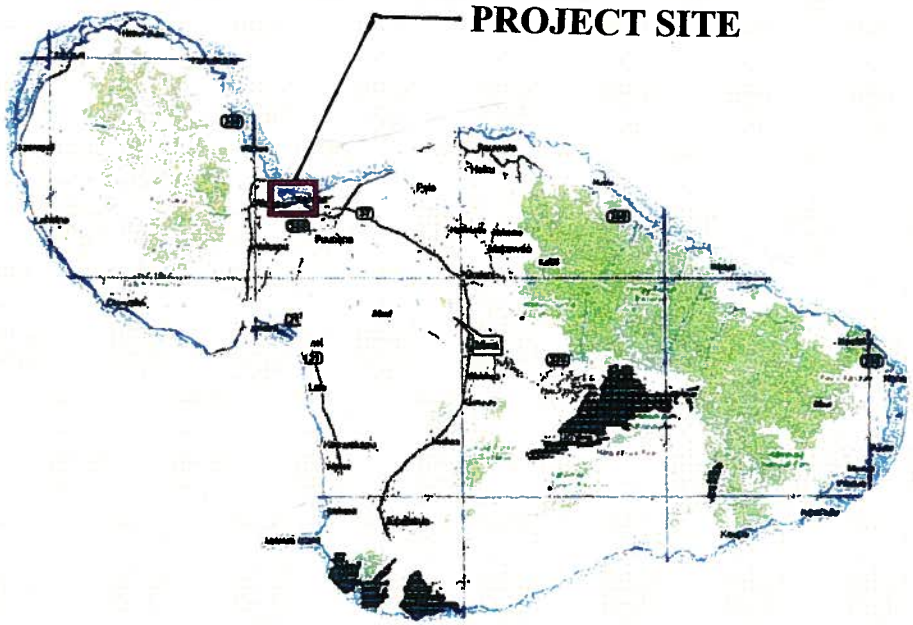

VICINITY MAP

STATE OF HAWAII
DEPARTMENT OF TRANSPORTATION
HIGHWAYS DIVISION

KAHULUI BEACH ROAD
KAHULUI BAY
SHORELINE PROTECTION

ISLAND OF MAUI

MS11

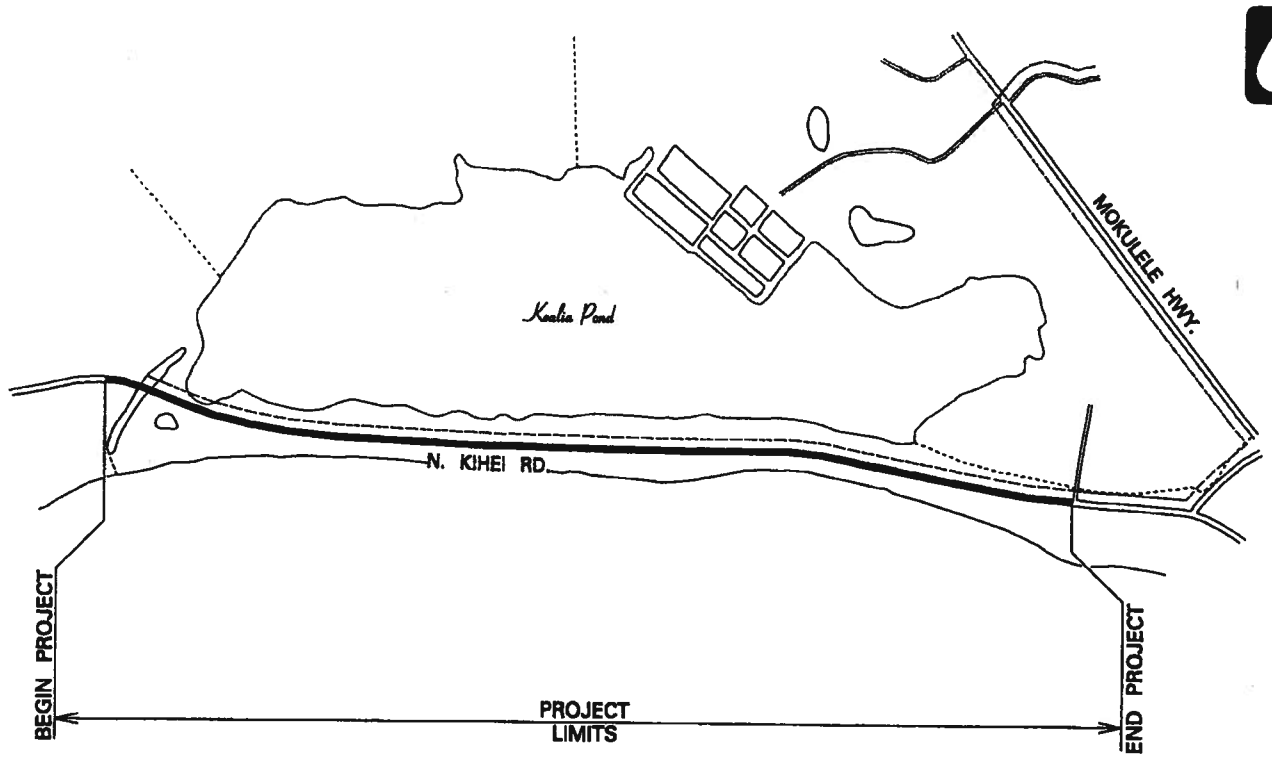

LAYOUT PLAN

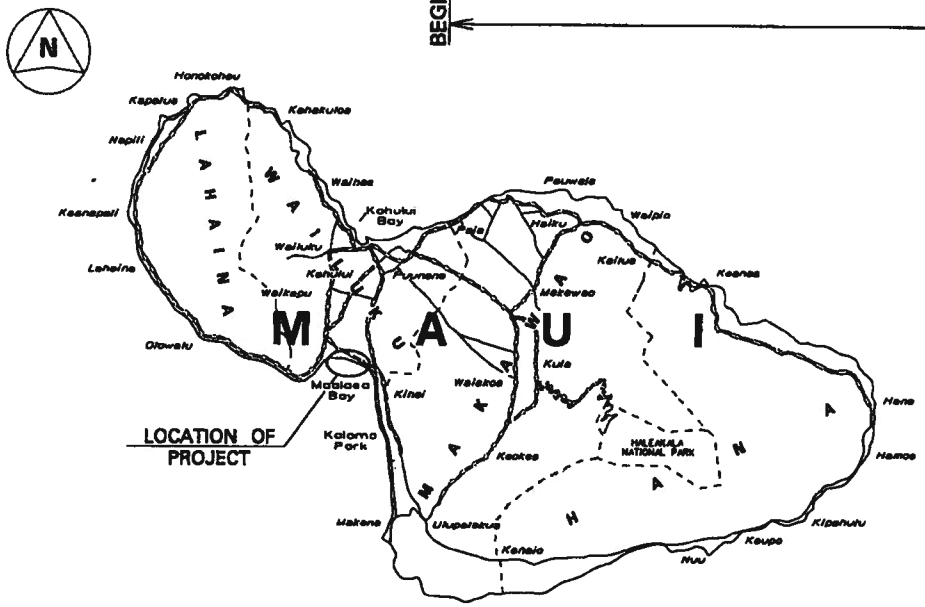

TRN 595 X224

STATE OF HAWAII
DEPARTMENT OF TRANSPORTATION
HIGHWAYS DIVISION

SHORELINE PROTECTION AT KEALIA POND

DISTRICT OF WAILUKU
ISLAND OF MAUI

TRN 531

V74

MS12

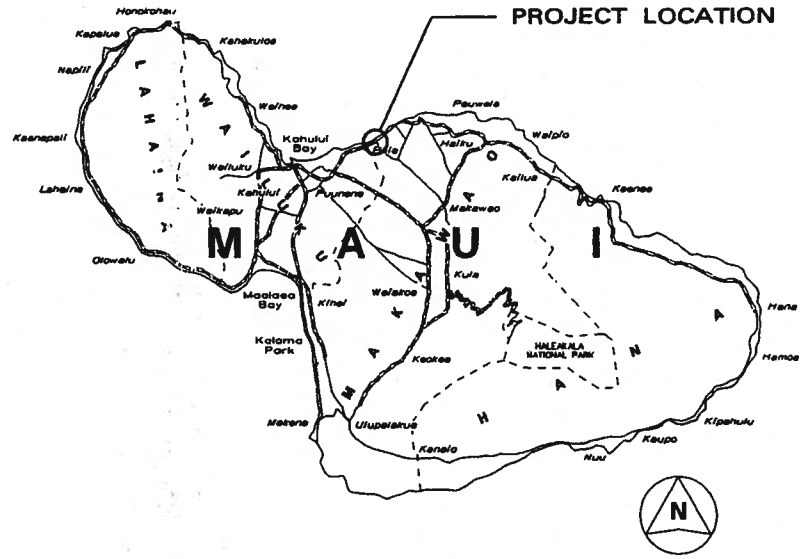

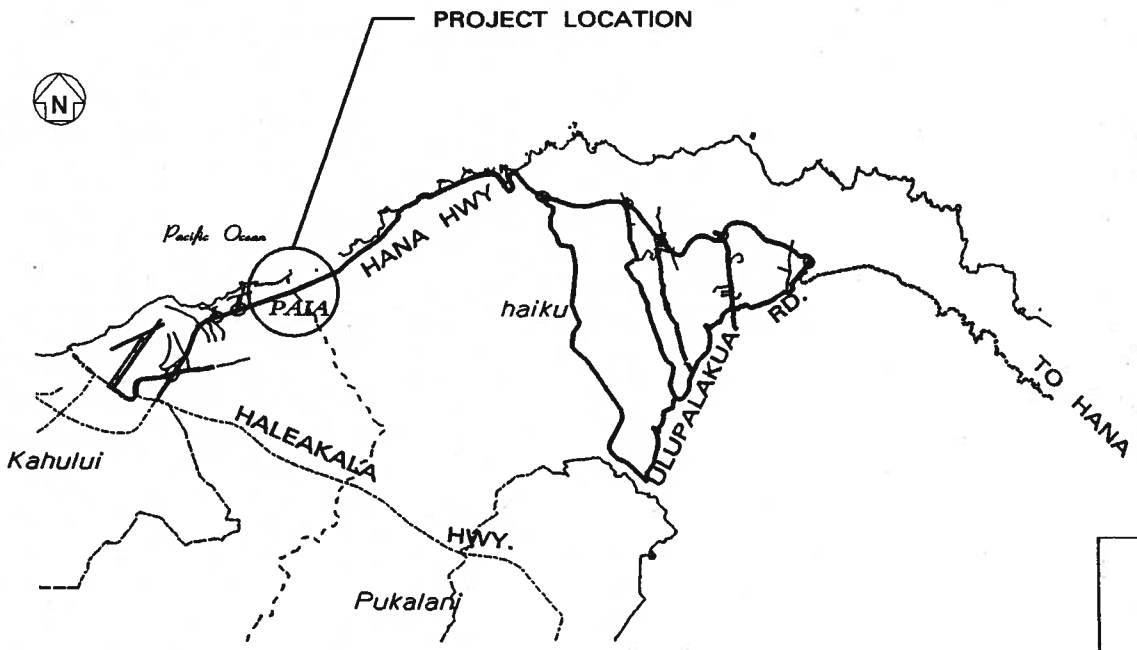

STATE OF HAWAII
DEPARTMENT OF TRANSPORTATION
HIGHWAYS DIVISION

PAIA BYPASS ROAD, MAUI

ISLAND OF MAUI

MS13

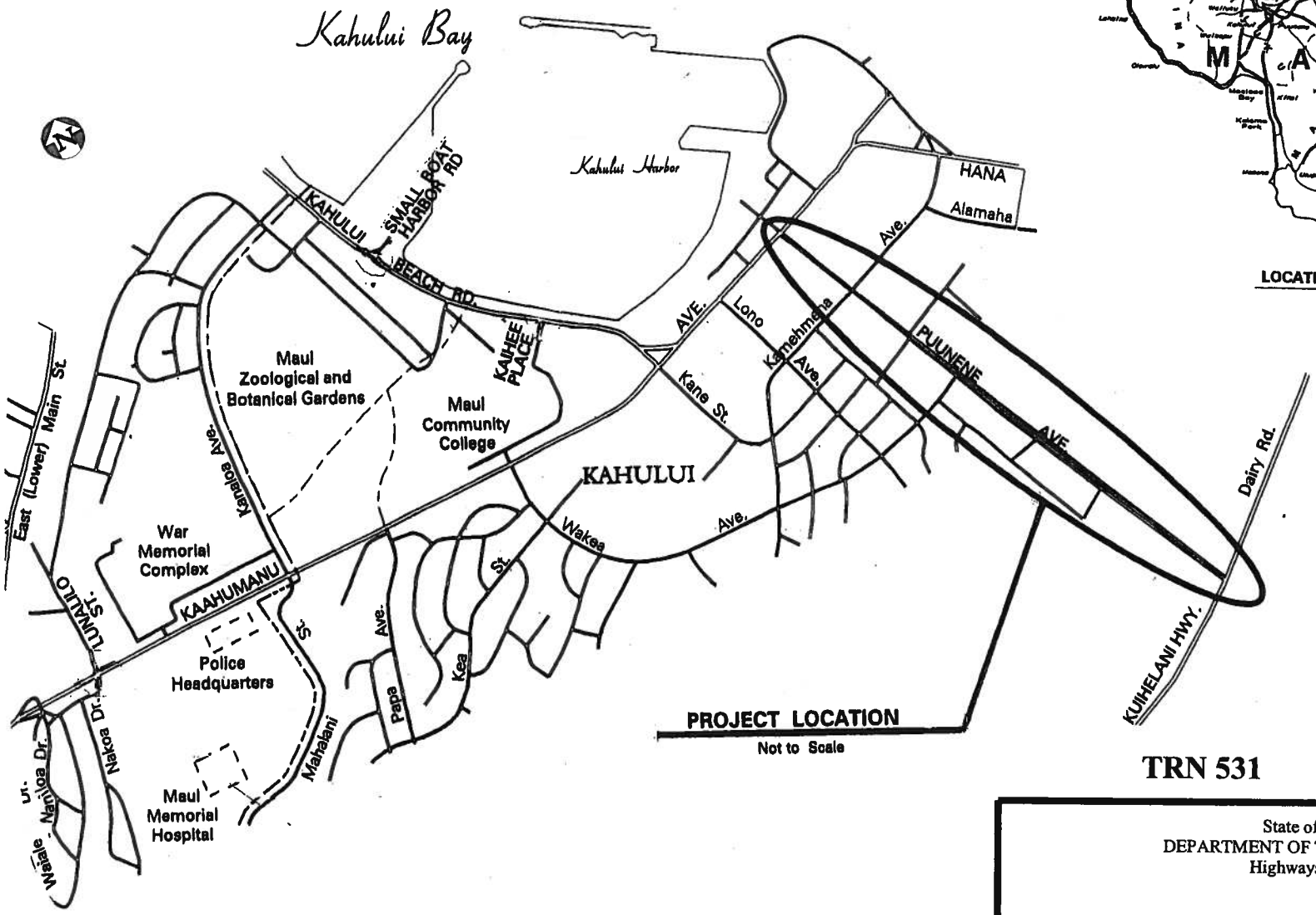

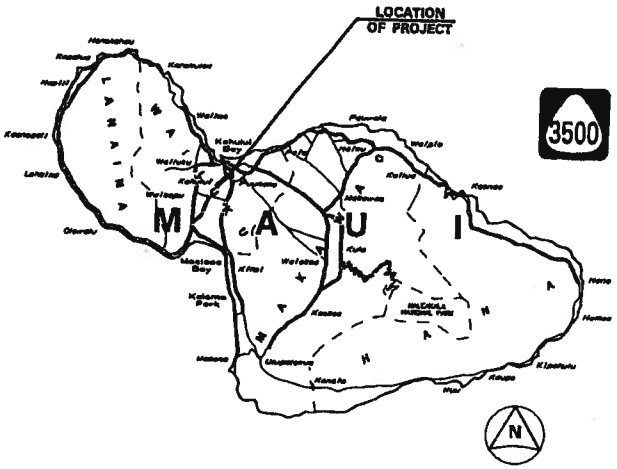

LOCATION MAP

TRN 531 V097

State of Hawaii
DEPARTMENT OF TRANSPORTATION
Highways Division

PUUNENE AVENUE WIDENING

VICINITY OF KAMEHAMEHA AVENUE TO KUIHELANI HIGHWAY

Island of Maui

MS15

REPLACEMENT of MAKAKUPAIA STREAM BRIDGE KAMEHAMEHA V HWY, MOLOKAI

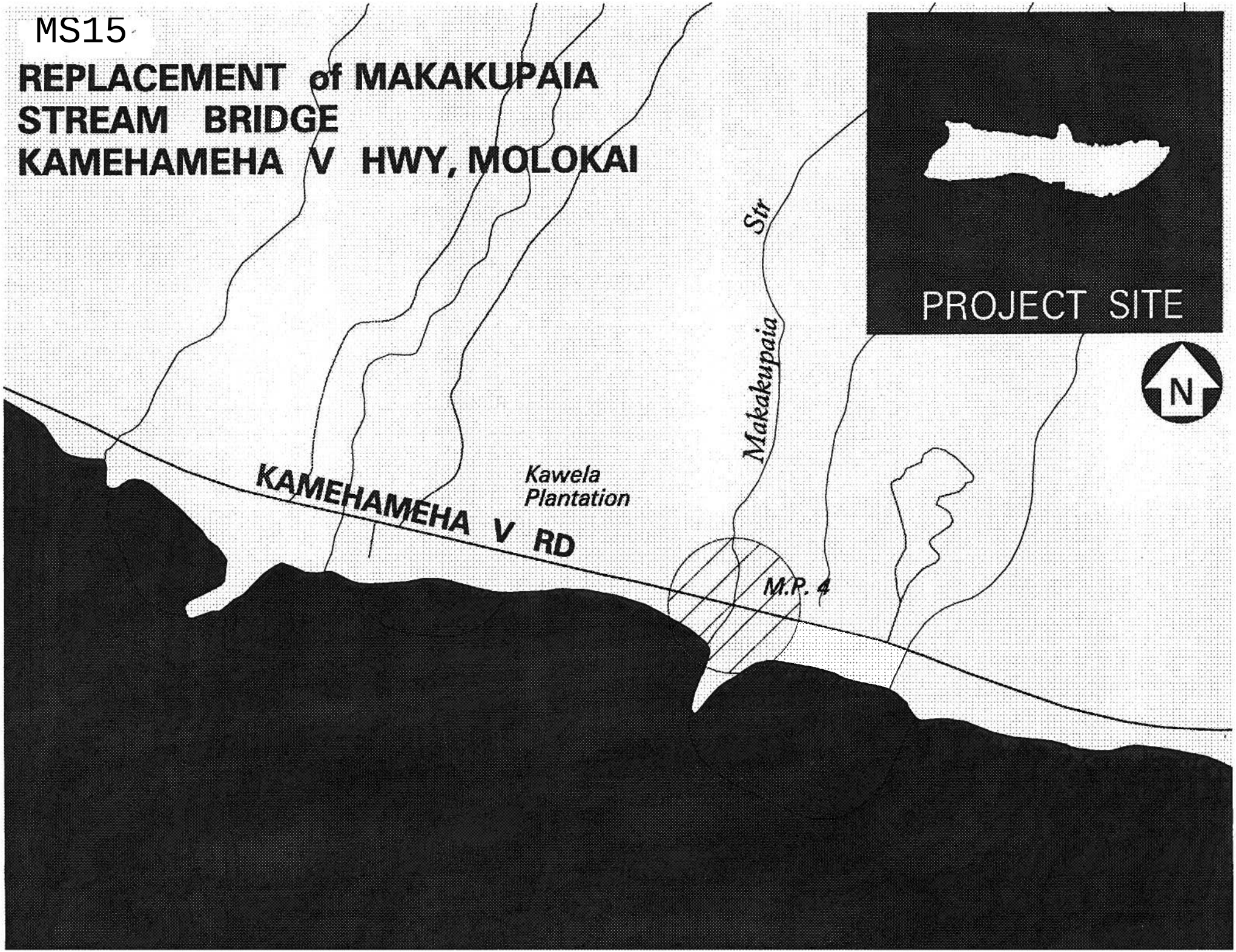

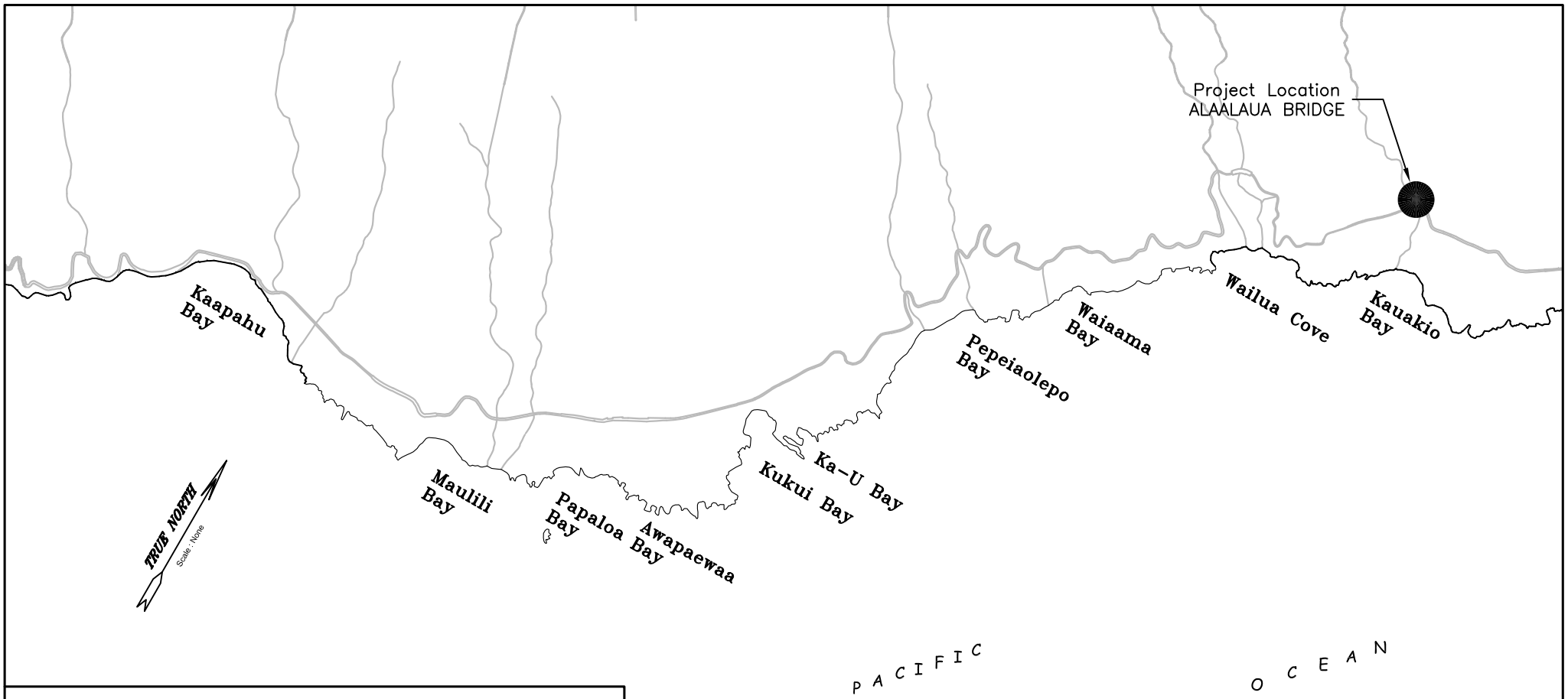

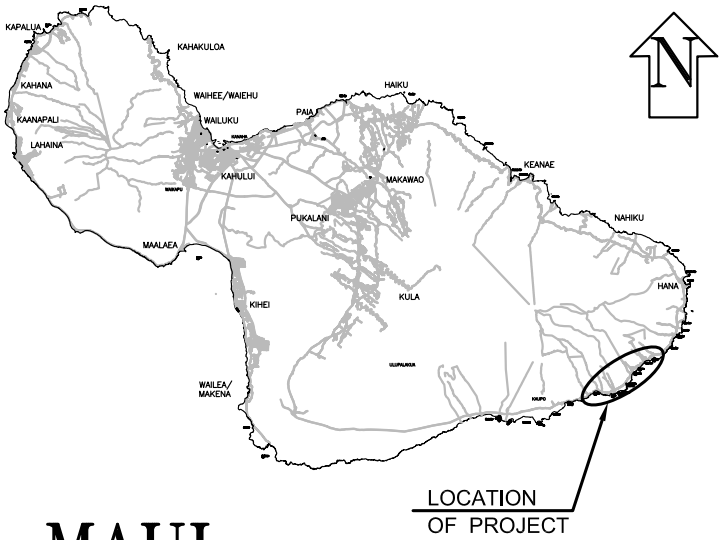

MAUI

MC1

COUNTY OF MAUI
DEPARTMENT OF PUBLIC WORKS
ENGINEERING DIVISION

ALAALAUA BRIDGE REPLACEMENT

DISTRICT OF HANA
ISLAND OF MAUI

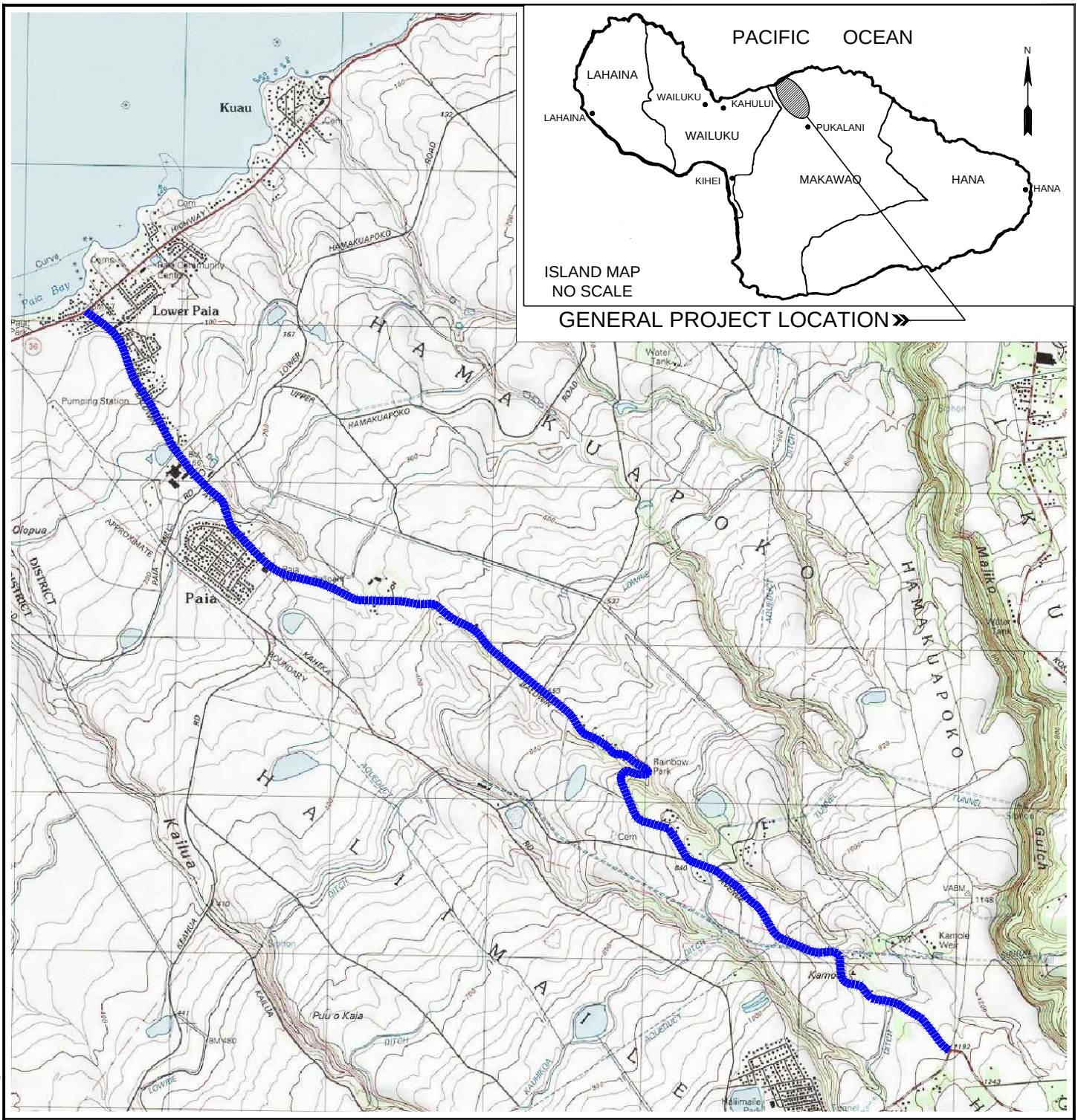

PROJECT LOCATION

MC2

2000 1000 0 2000 FT.

GRAPHIC SCALE

N

REFERENCE: MAP CREATED WITH TOPO!® ©2010 NATIONAL GEOGRAPHIC; ©2007 TELE ATLAS, REL. 1/2007.

PROJECT LOCATION MAP

BALDWIN AVENUE RESURFACING PHASE 2
(HALIIMAILE ROAD TO HANA HIGHWAY)
MAKAWAO, MAUI, HAWAII

GEOLABS, INC.
Geotechnical Engineering

DATE	DRAWN BY	PLATE
AUGUST 2013	JRP	1
SCALE	W.O.	
1" = 3,000'	6823-00(B)	

CAD User: JJP File Last Updated: August 29, 2013 11:32:47am Plot Date: September 11, 2013 - 3:02:31pm
File: T:\Drafting-9904\Working\6823-00(B)BaldwinAvenueRehabPhase2\6823-00(B)PLM.dwg\PLM
Plotter: GEO-DWG-TO-PDF.pc3 Plotstyle: GEO-No-Dithering-Blue-Boring.ctb

COUNTY OF MAUI
DEPARTMENT OF PUBLIC WORKS
ENGINEERING DIVISION

CENTRAL MAUI
TRAFFIC SIGNAL UPGRADES
AT VARIOUS LOCATIONS

MC4

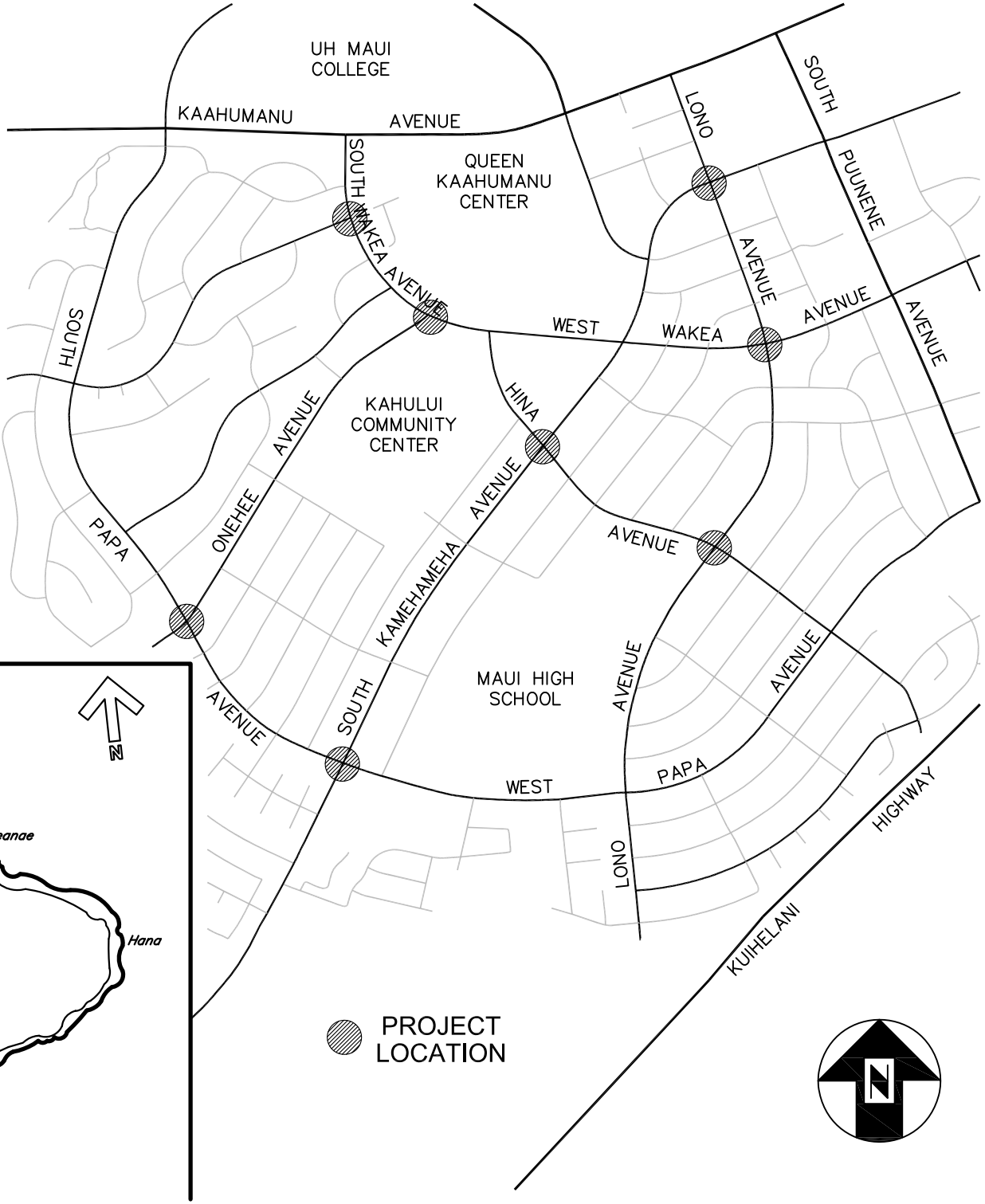

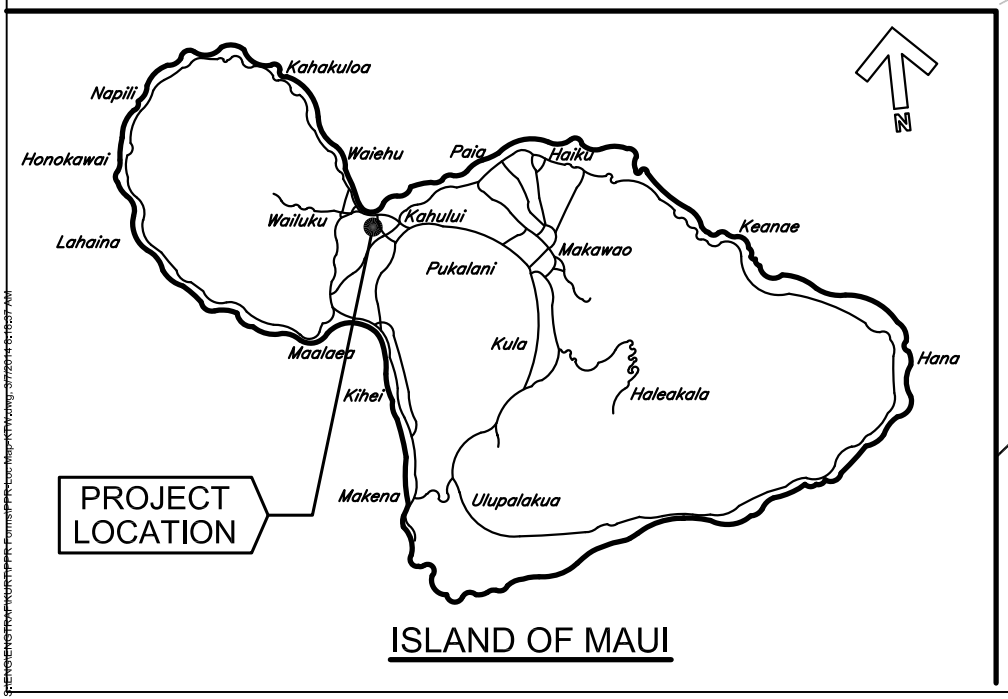

ISLAND OF MAUI

3:\ENGINEERING\TRAFFIC\CURT\PFR-Forms\PFR-Loc Map-KTW.dwg, 3/7/2014 8:16:37 AM

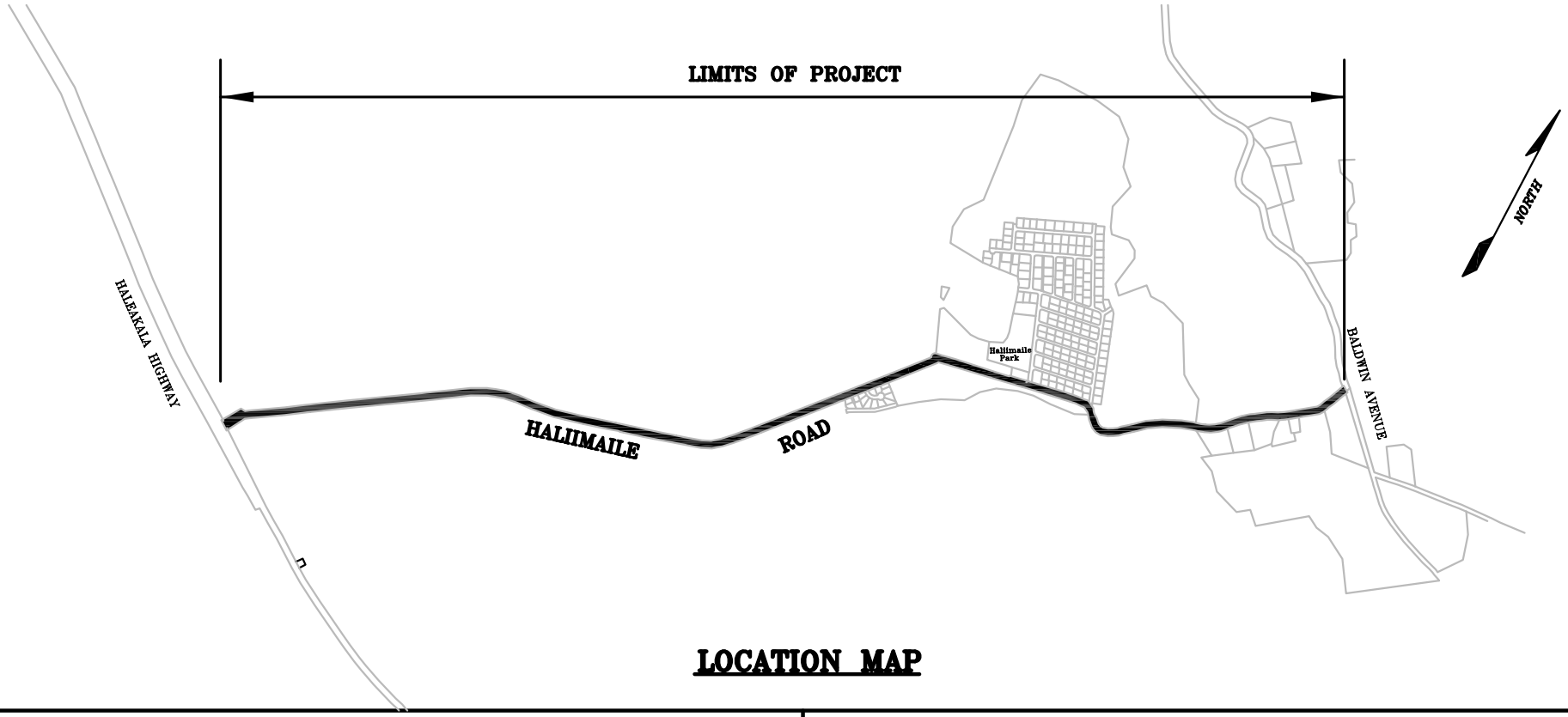

LOCATION MAP

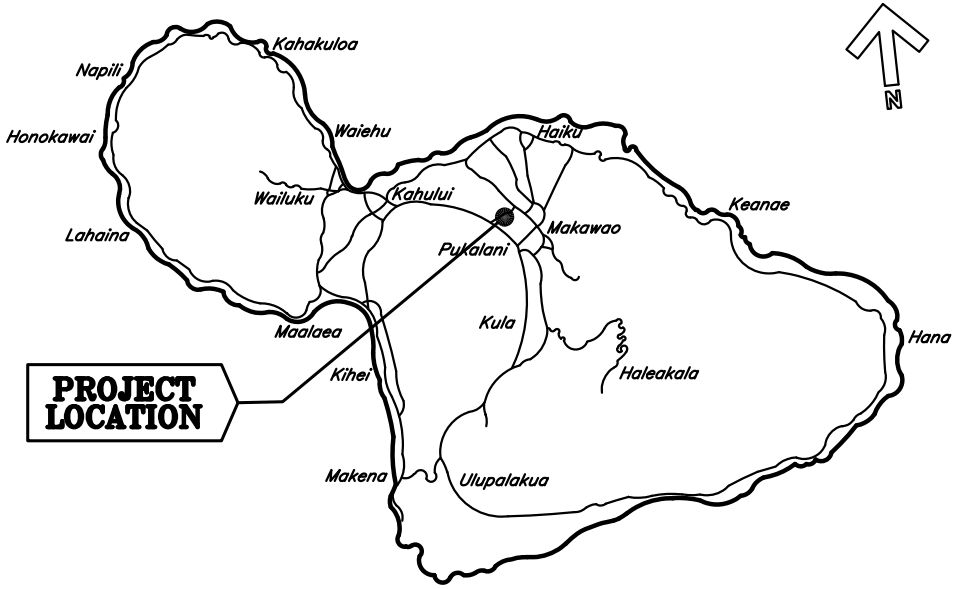

ISLAND OF MAUI

COUNTY OF MAUI
DEPARTMENT OF PUBLIC WORKS
ENGINEERING DIVISION

GUARDRAIL AND SHOULDER IMPROVEMENTS (VARIOUS LOCATIONS)

MC5

DISTRICT OF MAKAWAO
ISLAND OF MAUI

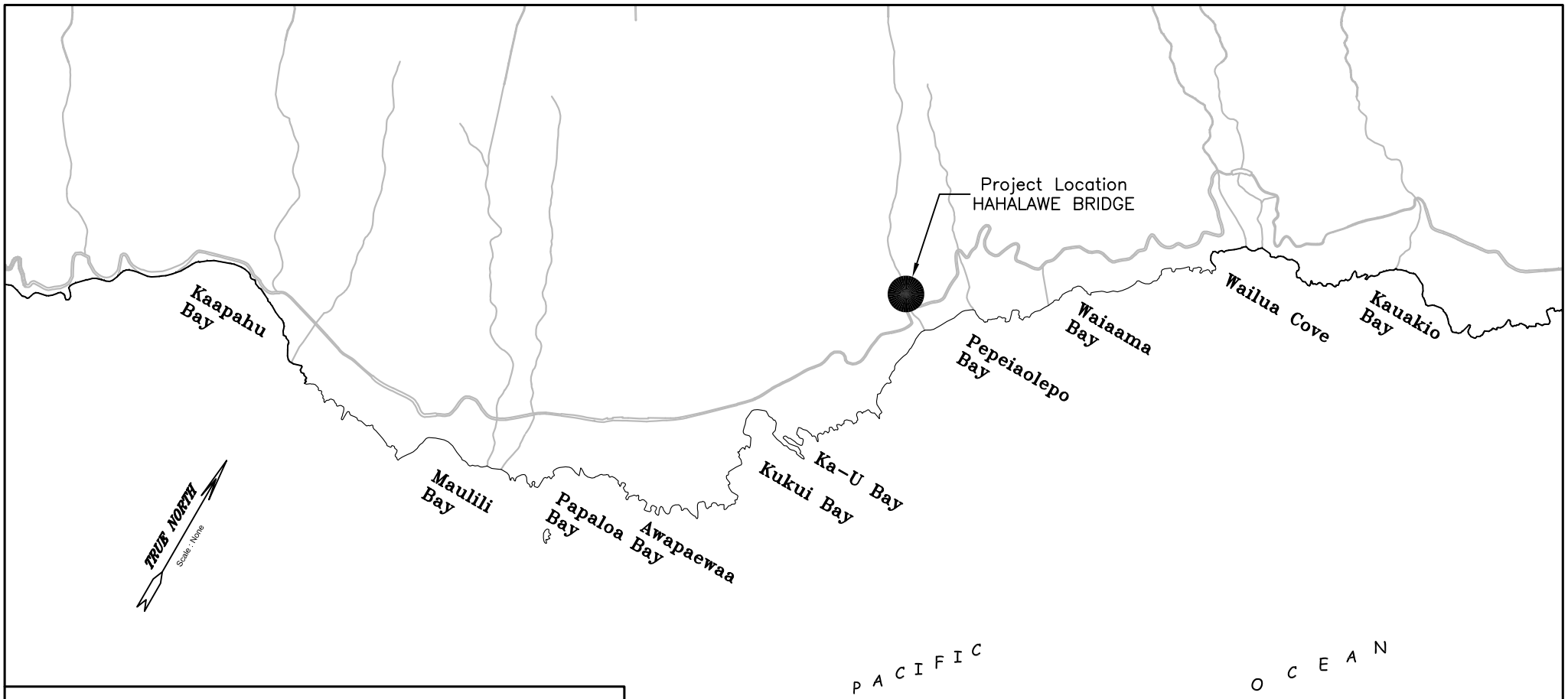

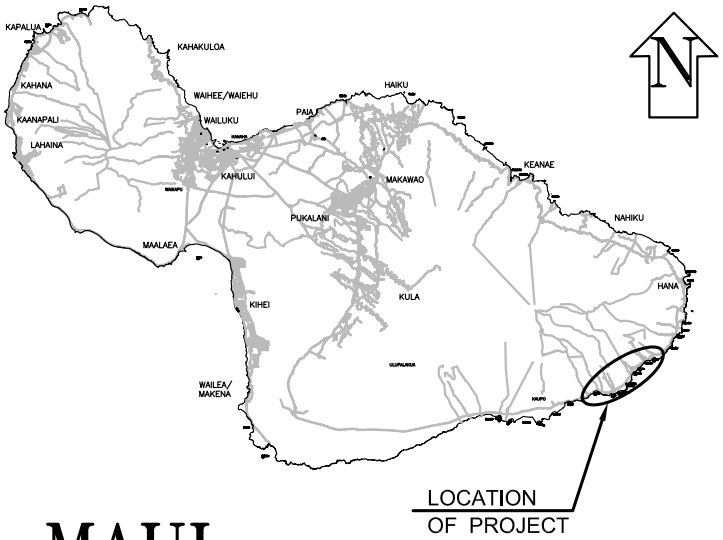

MAUI

MC6

COUNTY OF MAUI
DEPARTMENT OF PUBLIC WORKS
ENGINEERING DIVISION

HAHALAWE BRIDGE REPLACEMENT

DISTRICT OF HANA
ISLAND OF MAUI

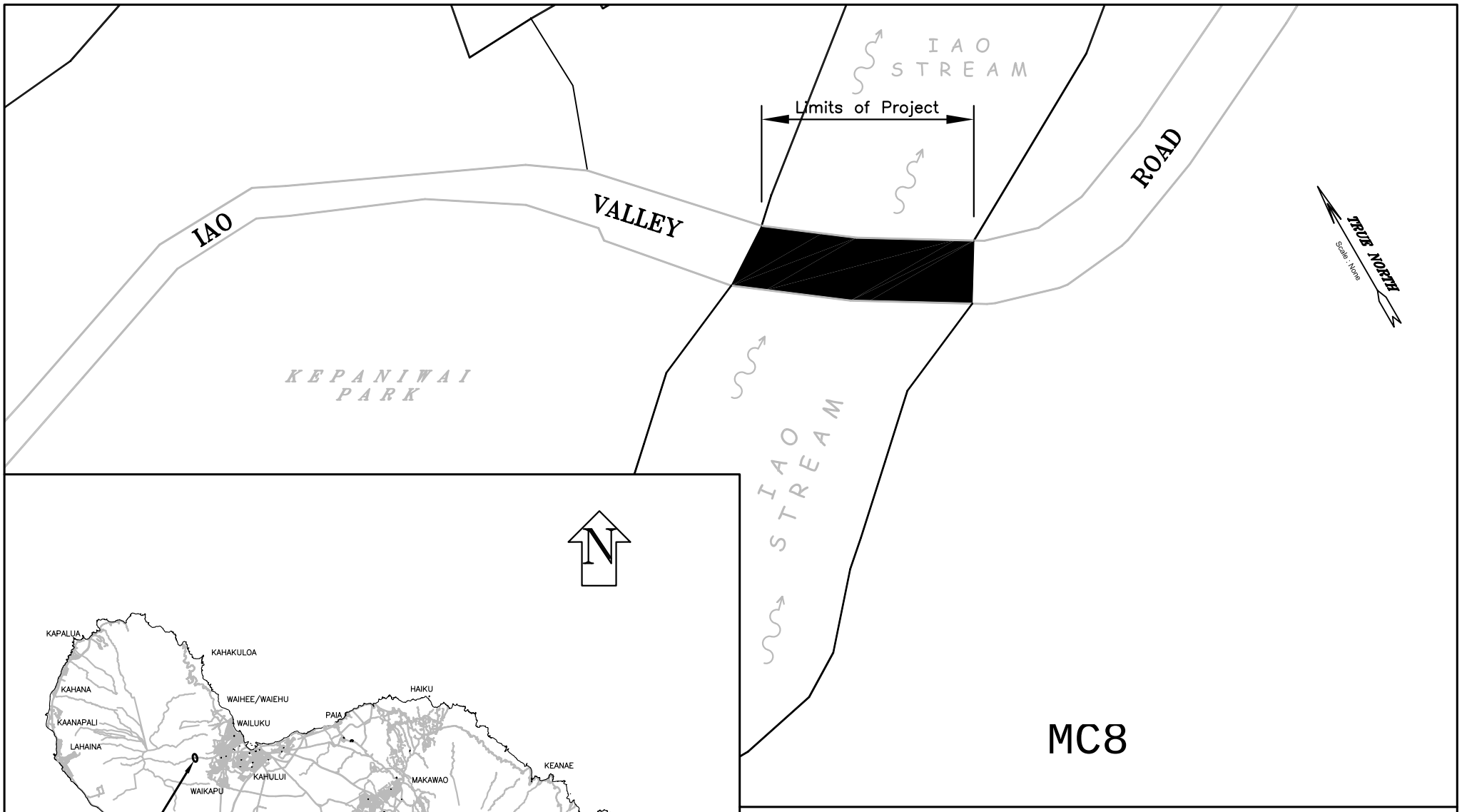

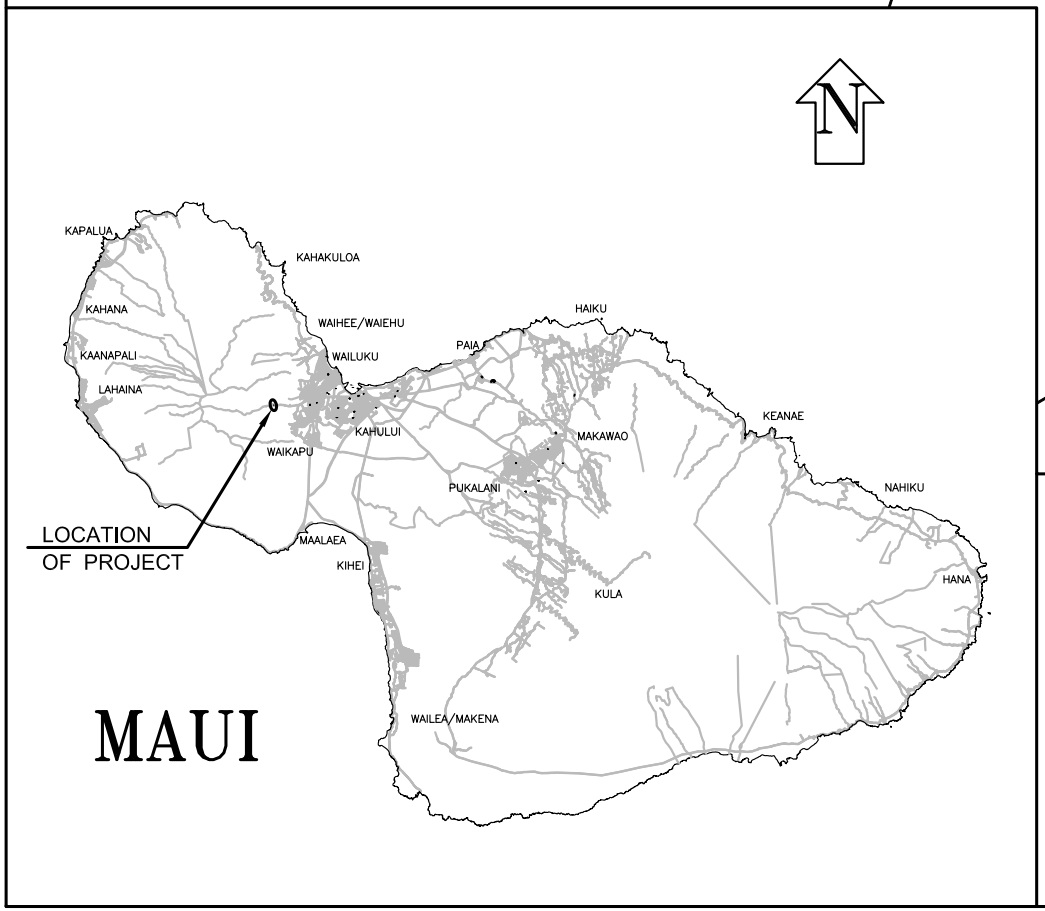

COUNTY OF MAUI
DEPARTMENT OF PUBLIC WORKS
ENGINEERING DIVISION

IAO STREAM BRIDGE

Iao Valley Road

DISTRICT OF WAILUKU
ISLAND OF MAUI

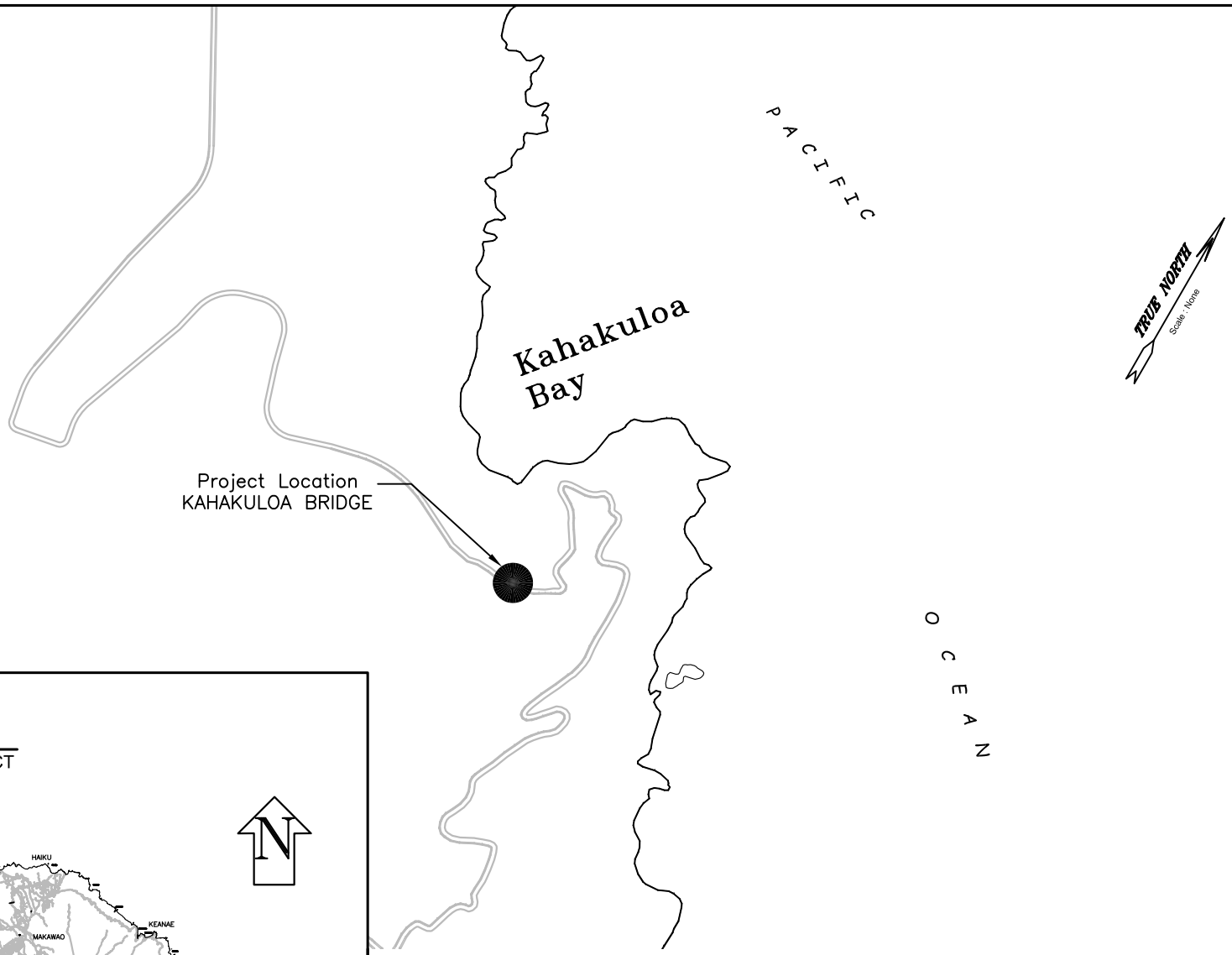

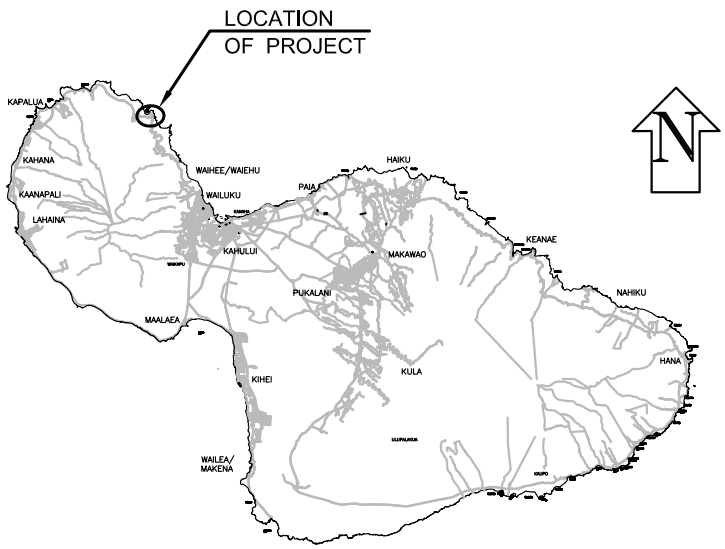

MAUI

MC9

COUNTY OF MAUI
DEPARTMENT OF PUBLIC WORKS
ENGINEERING DIVISION

KAHAKULOA BRIDGE REPLACEMENT

DISTRICT OF WAILUKU
ISLAND OF MAUI

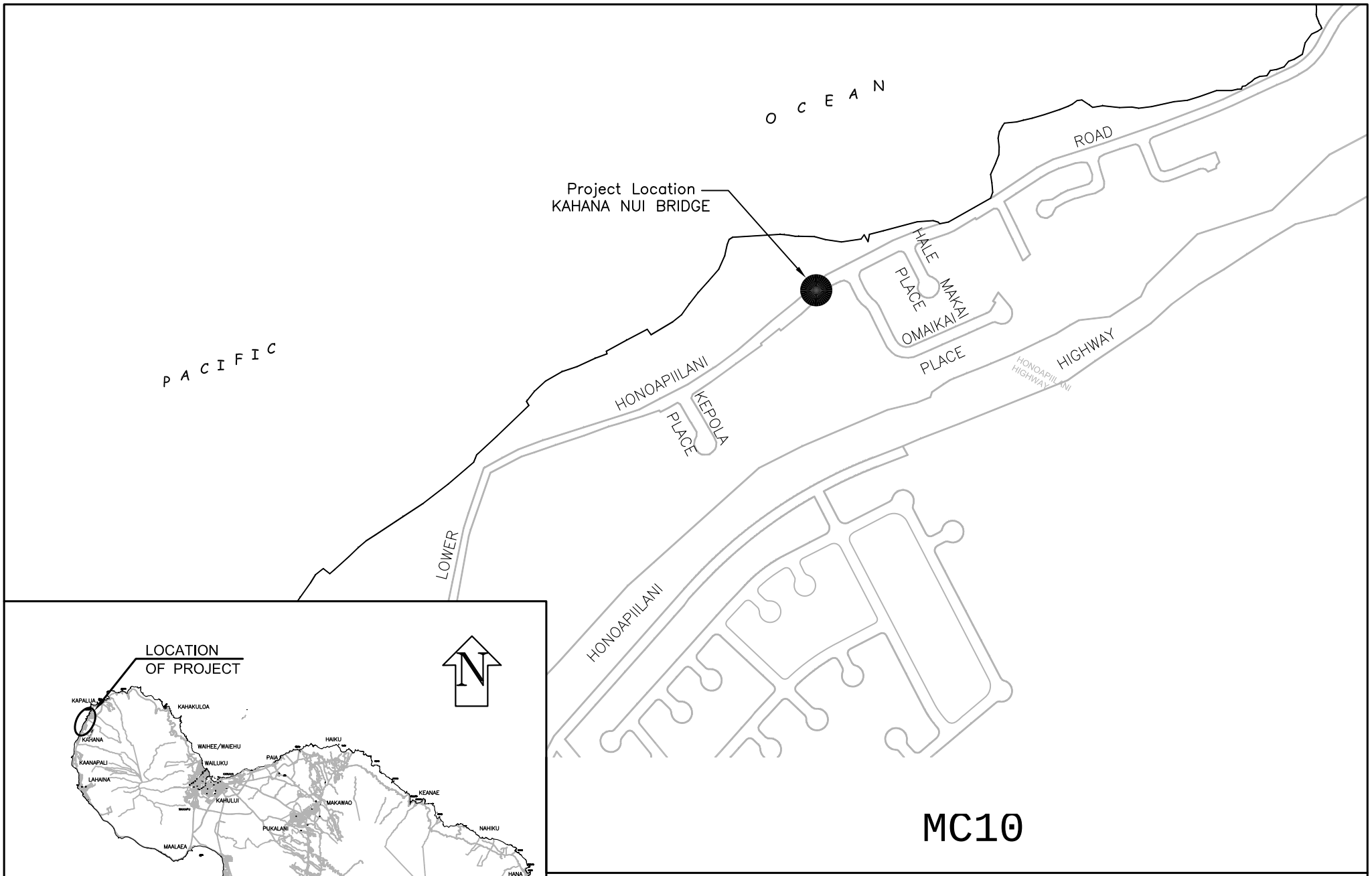

MC10

COUNTY OF MAUI
DEPARTMENT OF PUBLIC WORKS
ENGINEERING DIVISION

KAHANA NUI BRIDGE REPLACEMENT

Federal Aod Project No. BR-3080(009)

DISTRICT OF LAHAINA
ISLAND OF MAUI

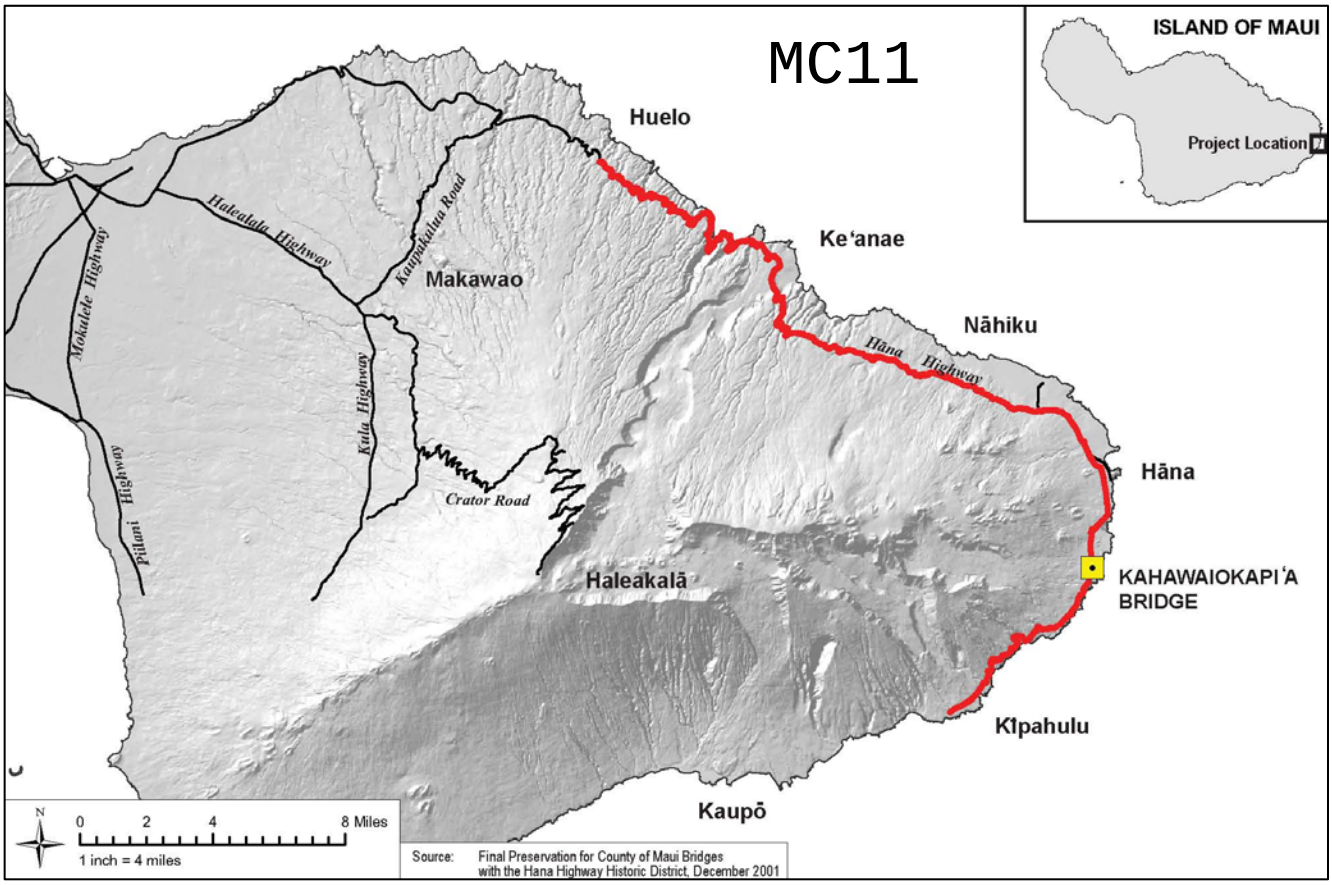

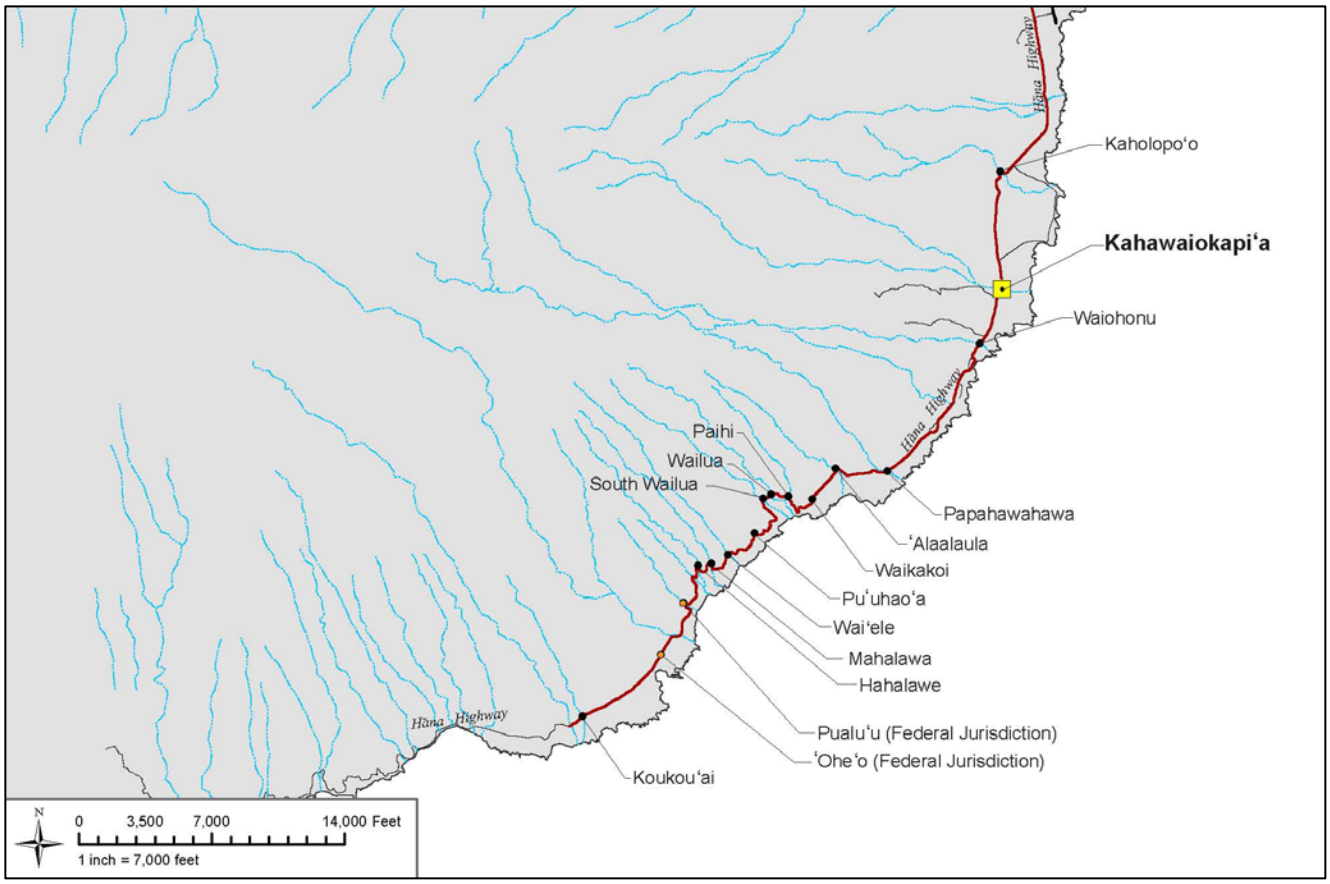

WILSON OKAMOTO CORPORATION
ENGINEERS | PLANNERS | CONSULTANTS

Kahawaiokapi'a Bridge Replacement

HĀNA HIGHWAY HISTORIC DISTRICT MAP AND COUNTY BRIDGES IN HĀNA HIGHWAY HISTORIC DISTRICT

FIGURE 1

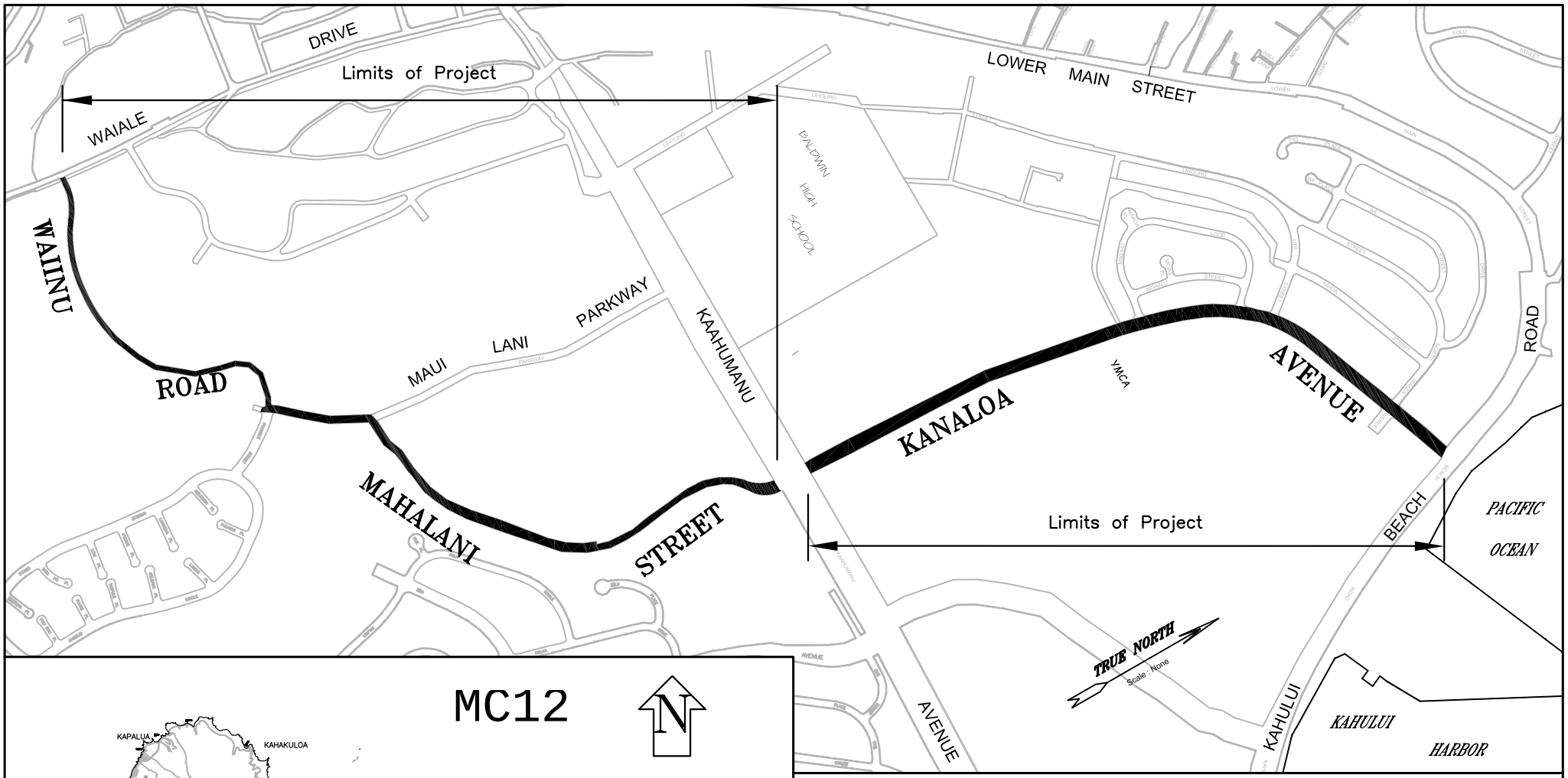

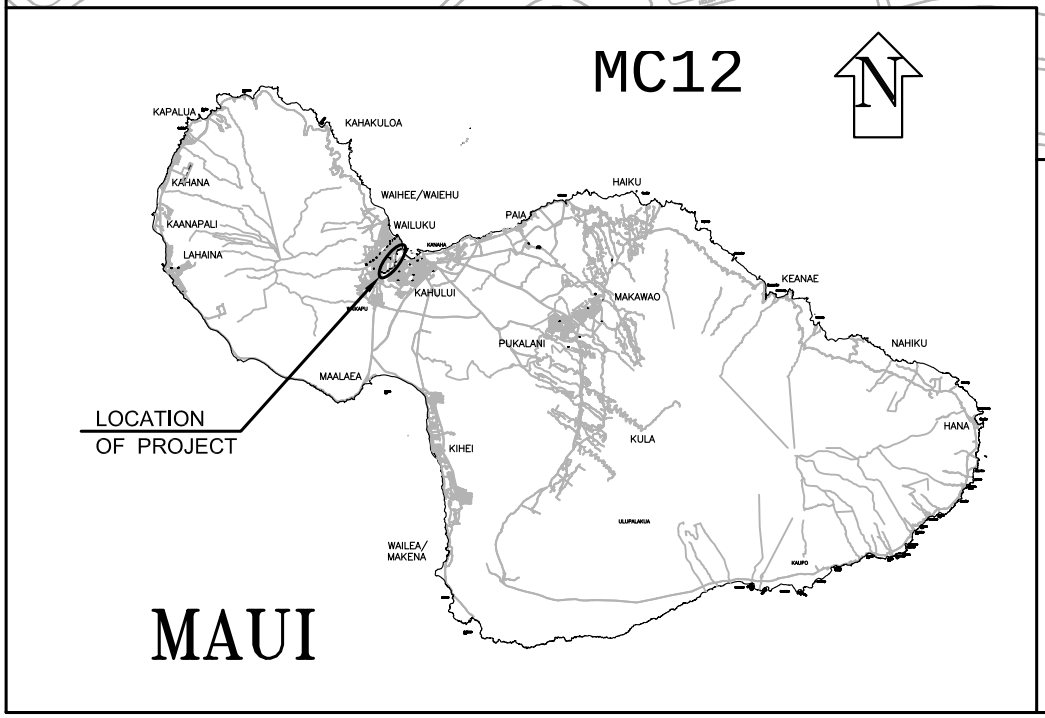

COUNTY OF MAUI
DEPARTMENT OF PUBLIC WORKS
ENGINEERING DIVISION

WAIINU ROAD, MAUI LANI PARKWAY AND MAHALANI STREET RESURFACING

Waiale Road to Kaahumanu Avenue

KANALOA AVENUE RESURFACING

Kaahumanu Avenue to Kahului Beach Road

DISTRICT OF WAILUKU
ISLAND OF MAUI

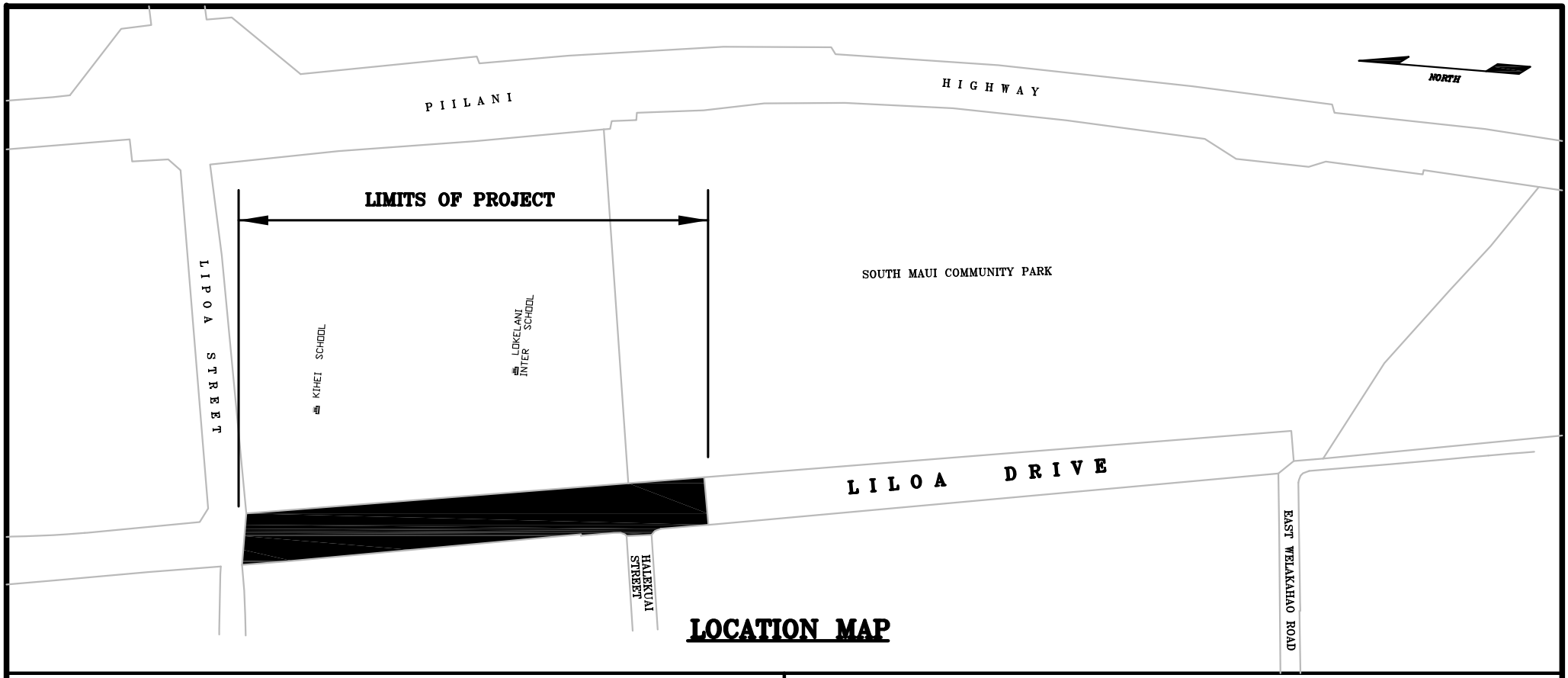

LOCATION MAP

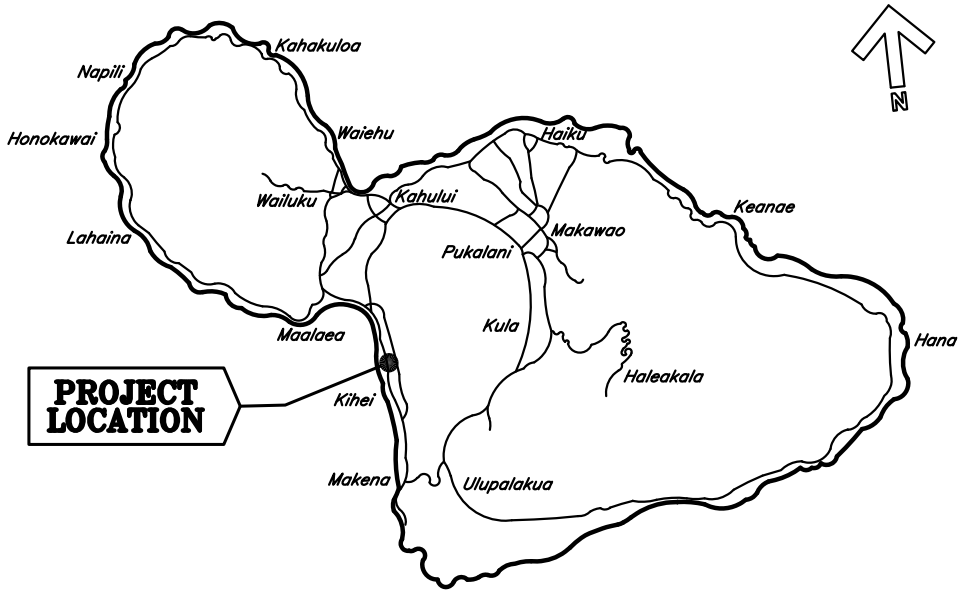

ISLAND OF MAUI

COUNTY OF MAUI
DEPARTMENT OF PUBLIC WORKS
ENGINEERING DIVISION

KIHEI GREENWAY PHASE 2

MC13

DISTRICT OF WAILUKU
ISLAND OF MAUI

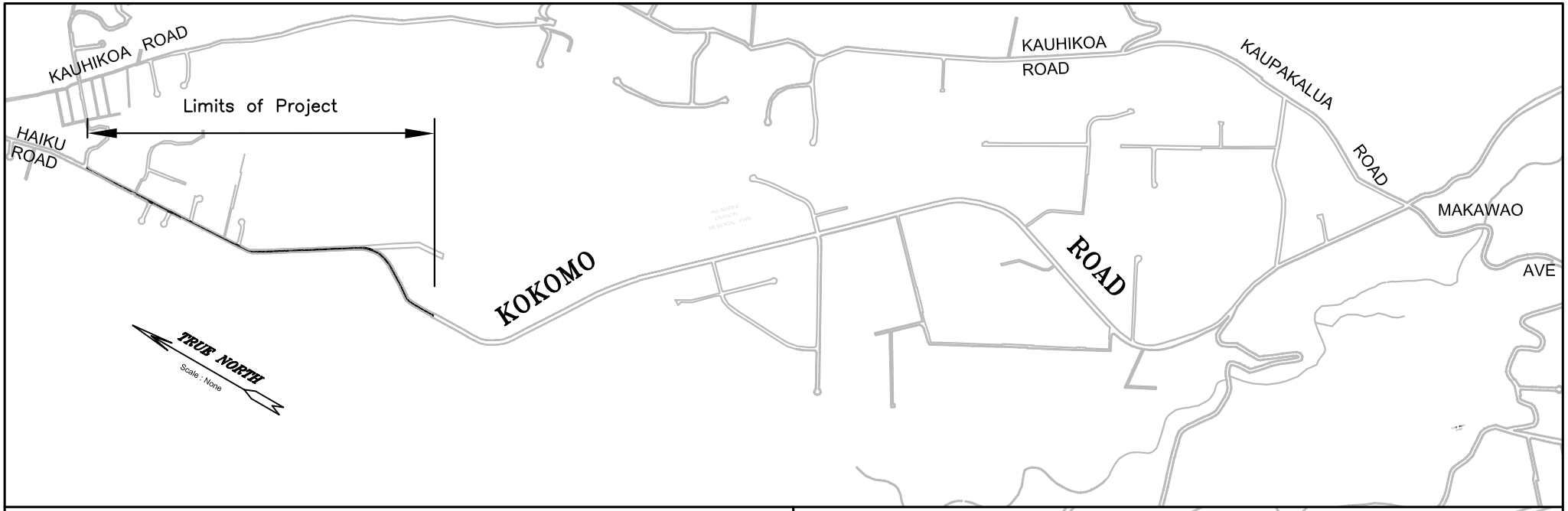

MC14

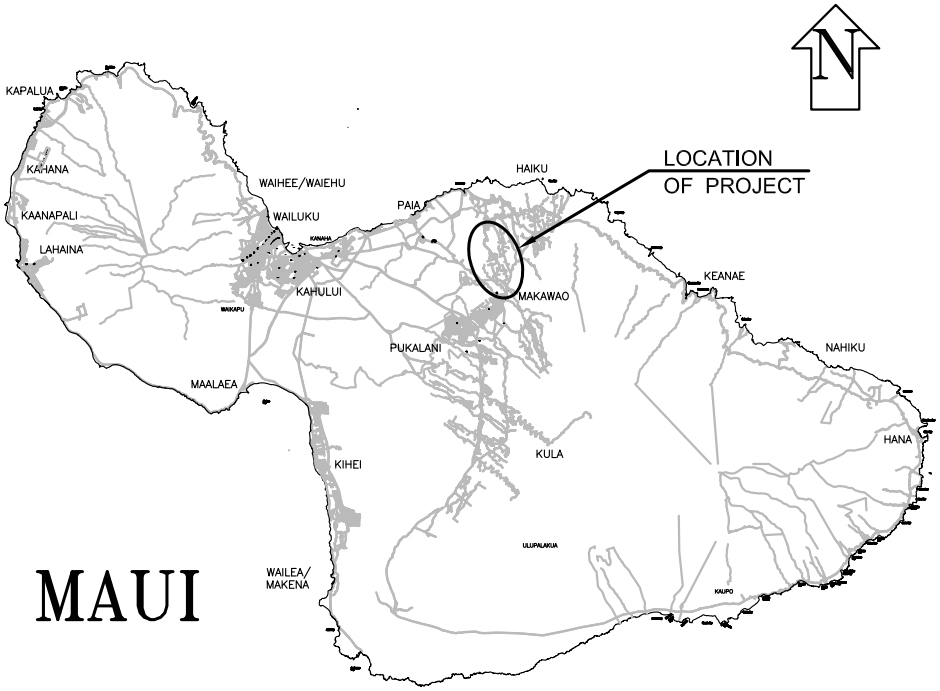

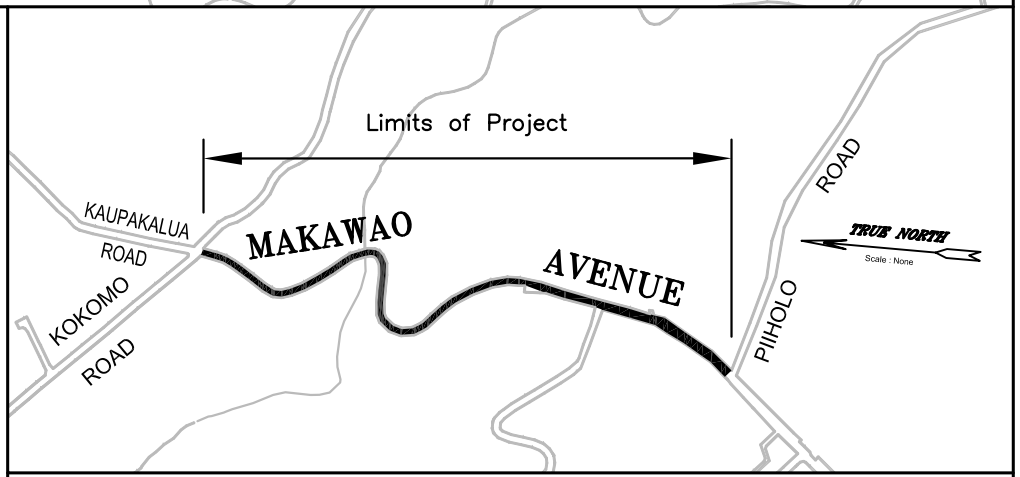

COUNTY OF MAUI
DEPARTMENT OF PUBLIC WORKS
ENGINEERING DIVISION

KOKOMO ROAD PAVEMENT RECONSTRUCTION

Haiku Road to Mile Post 3.0

MAKAWAO AVENUE PAVEMENT RECONSTRUCTION

Kokomo Road to Piiholo Road

DISTRICT OF MAKAWAO
ISLAND OF MAUI

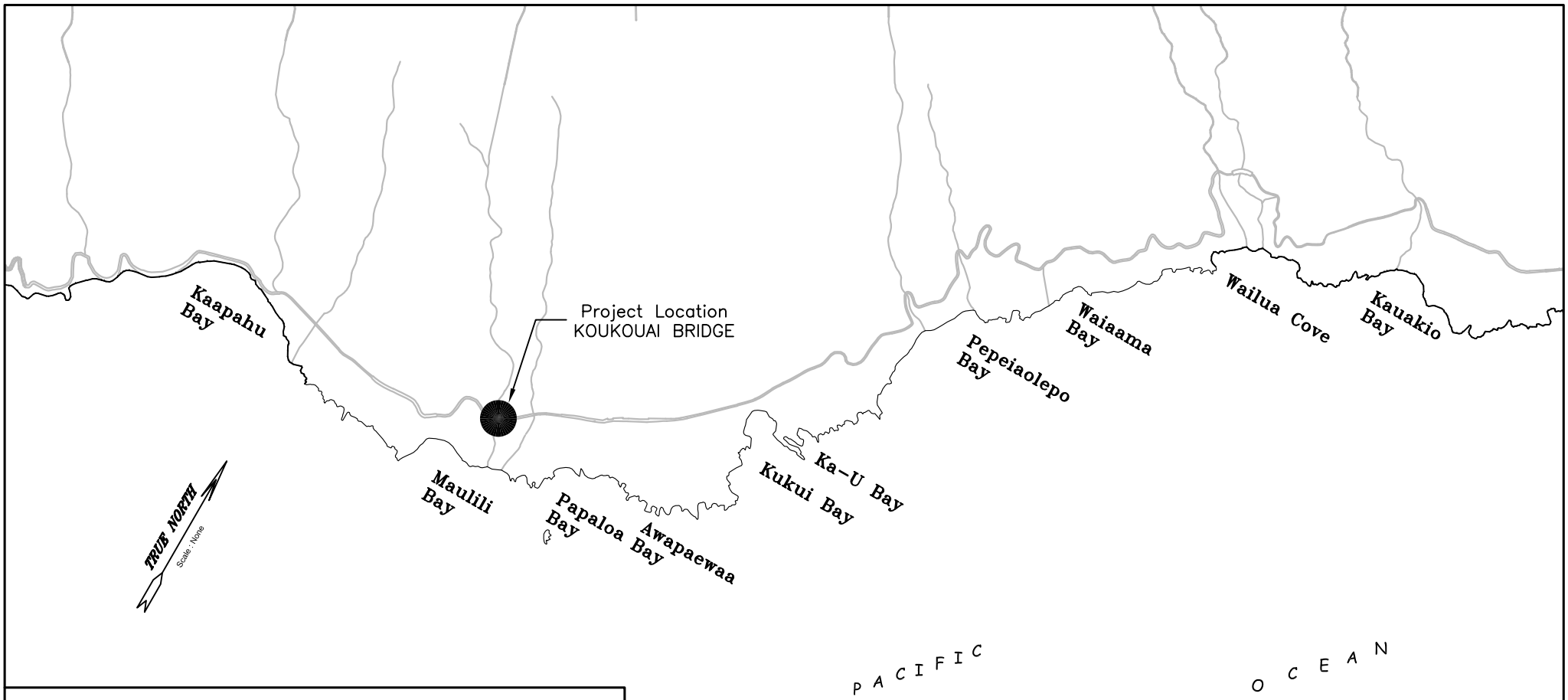

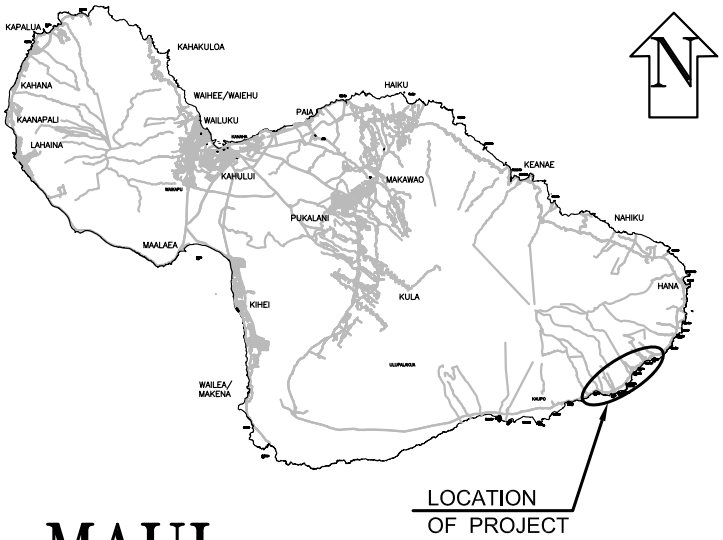

MAUI

MC15

COUNTY OF MAUI
DEPARTMENT OF PUBLIC WORKS
ENGINEERING DIVISION

KOUKOUAI BRIDGE MODIFICATIONS

DISTRICT OF HANA
ISLAND OF MAUI

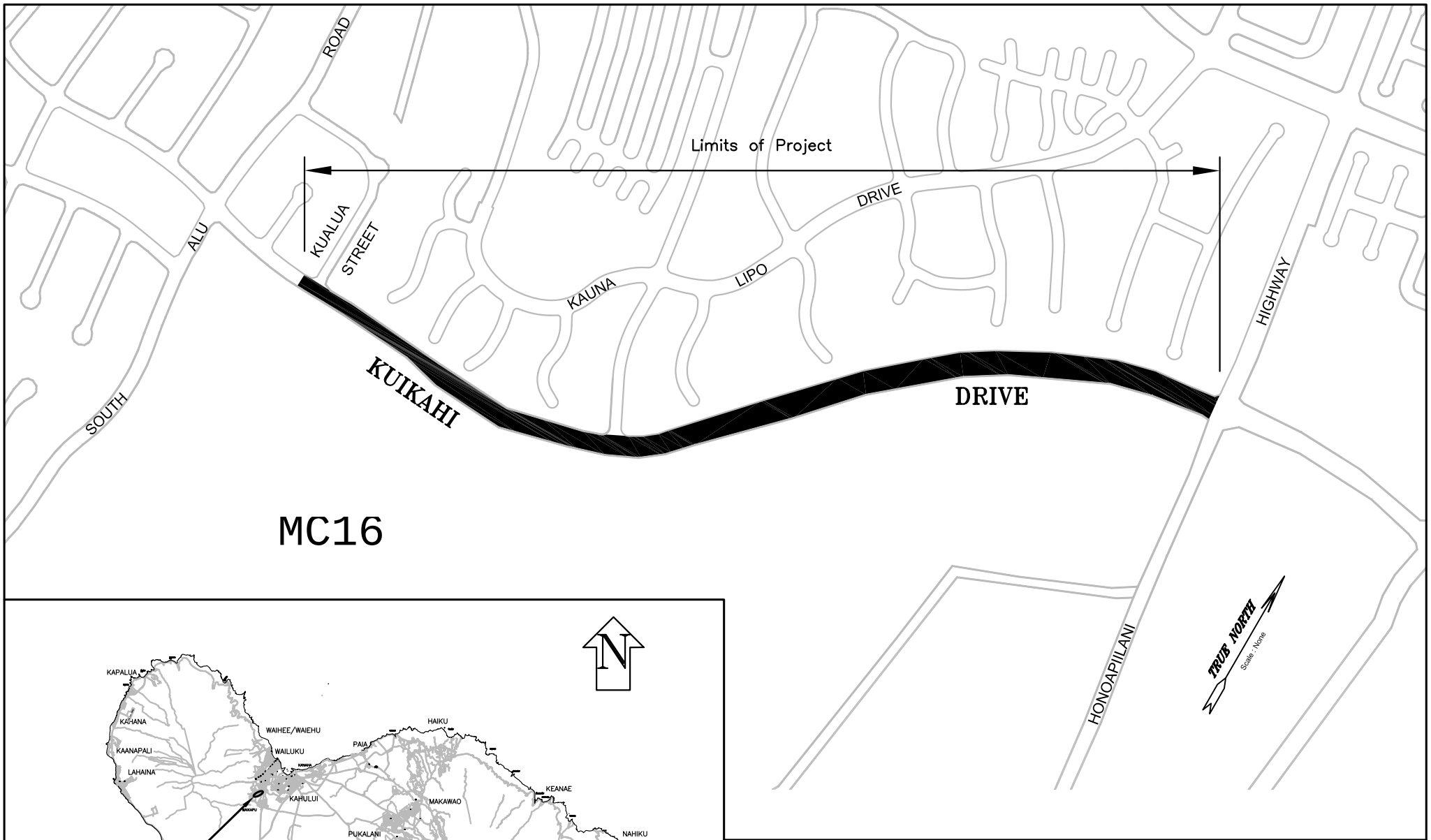

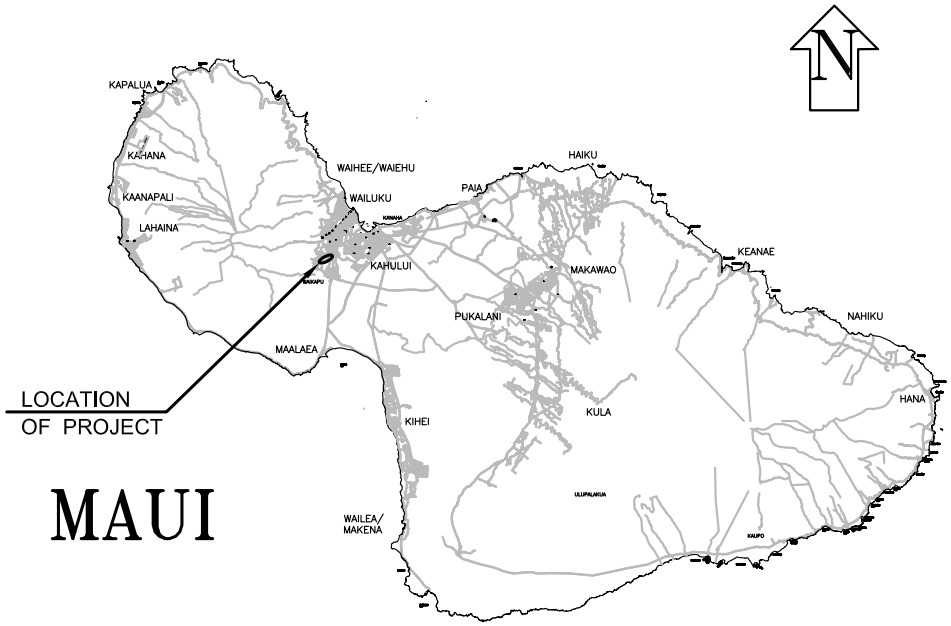

COUNTY OF MAUI
DEPARTMENT OF PUBLIC WORKS
ENGINEERING DIVISION

KUIKAHI DRIVE PAVEMENT REHABILITATION

KUALAU Street to Honoapiilani Highway

DISTRICT OF WAILUKU
ISLAND OF MAUI

W:\8256-01\Planning\Graphics\Working

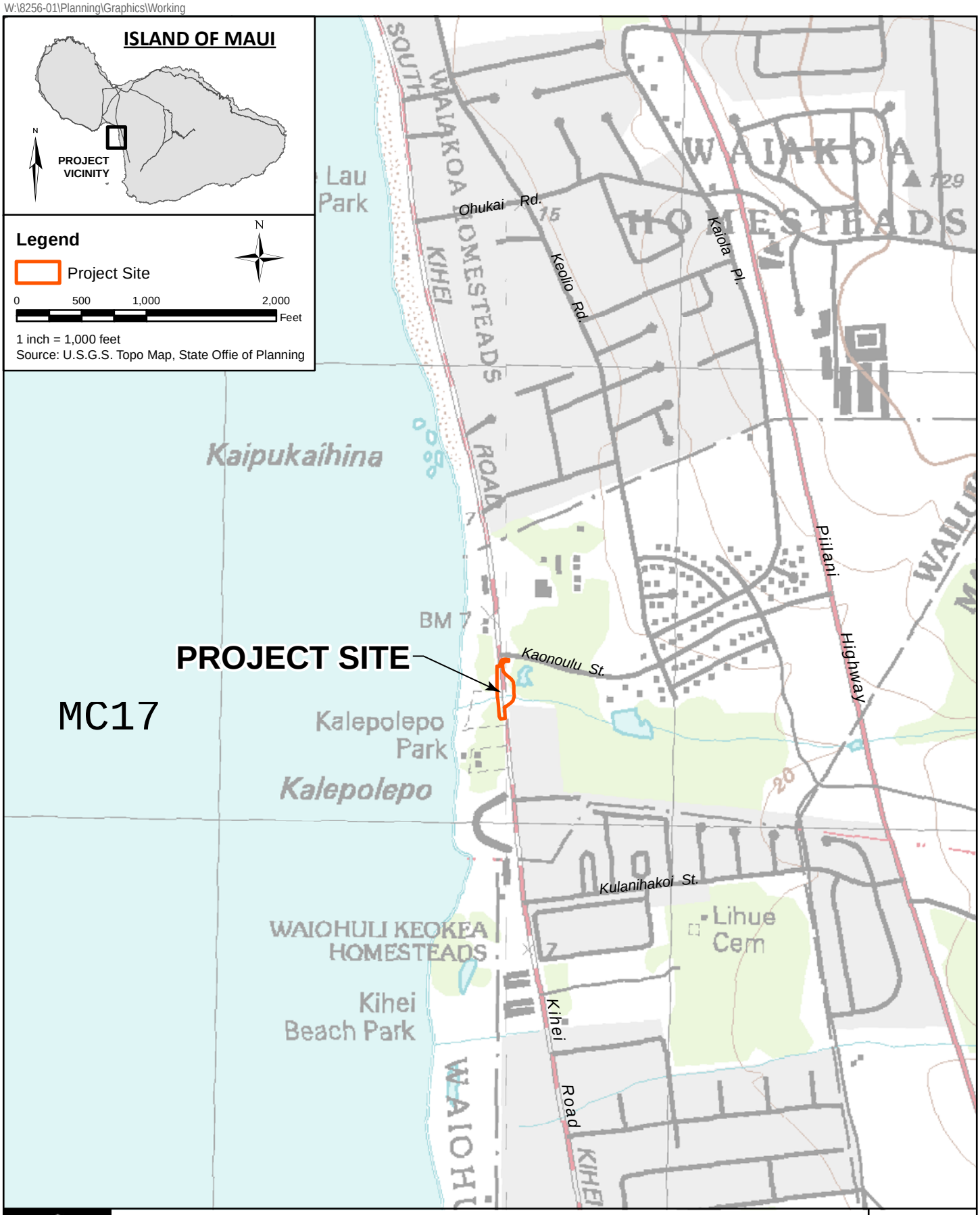

WILSON OKAMOTO CORPORATION
ENGINEERS | PLANNERS | CONSULTANTS

KULANIHAKOI BRIDGE REPLACEMENT

LOCATION MAP

FIGURE

1-1

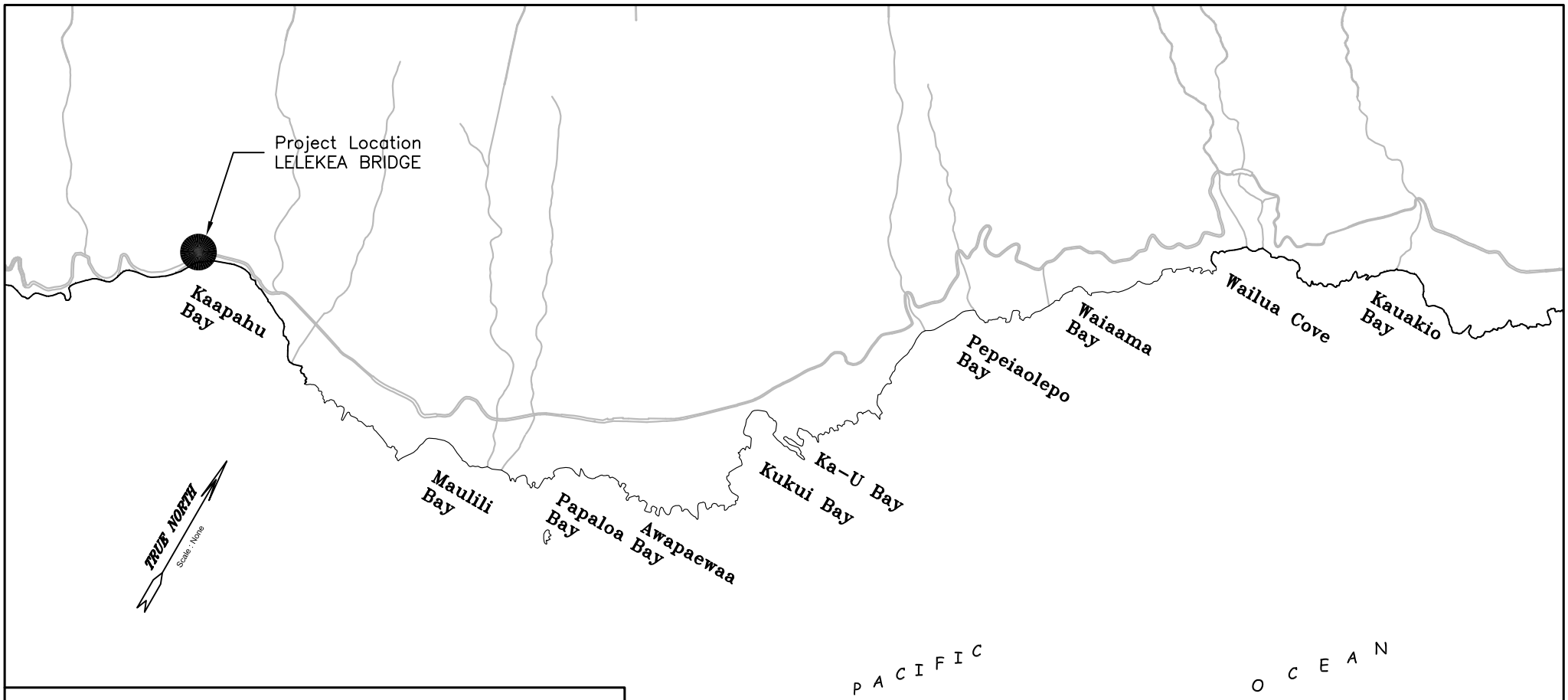

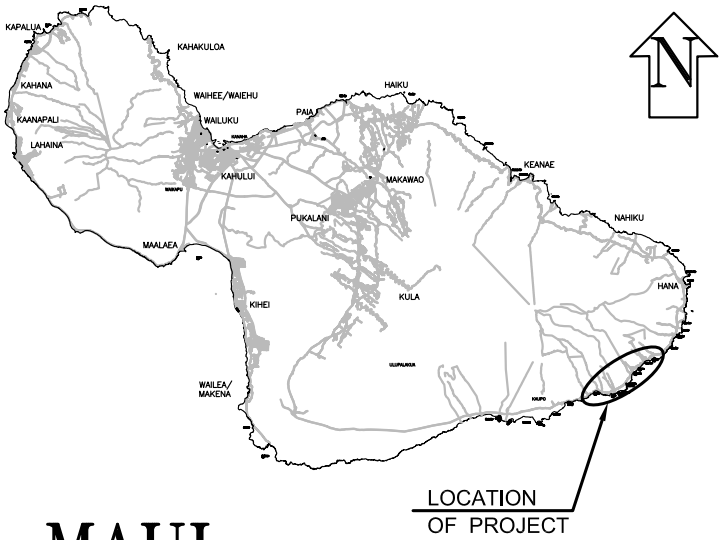

MAUI

MC18

COUNTY OF MAUI
DEPARTMENT OF PUBLIC WORKS
ENGINEERING DIVISION

LELEKEA BRIDGE REPLACEMENT

DISTRICT OF HANA
ISLAND OF MAUI

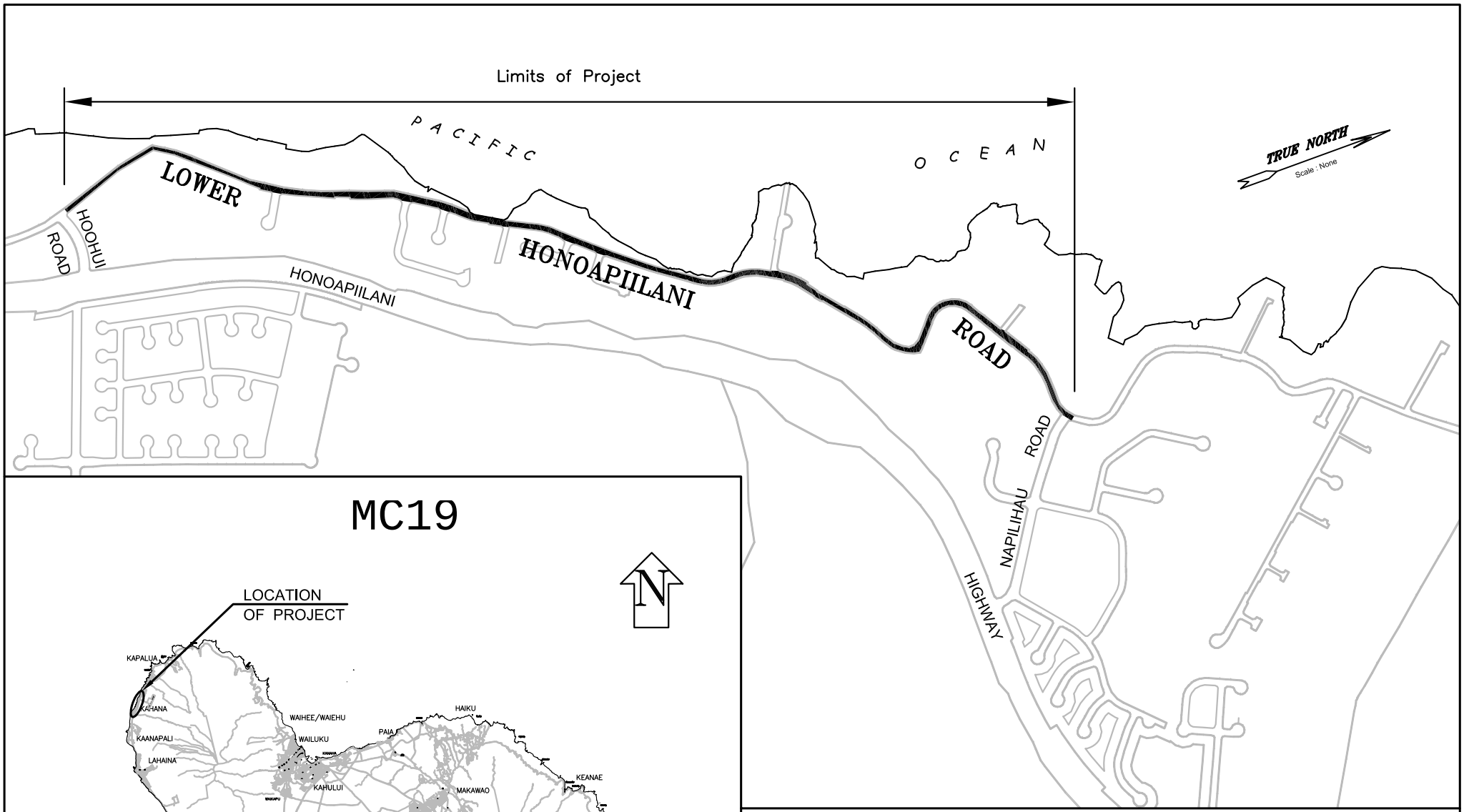

MC19

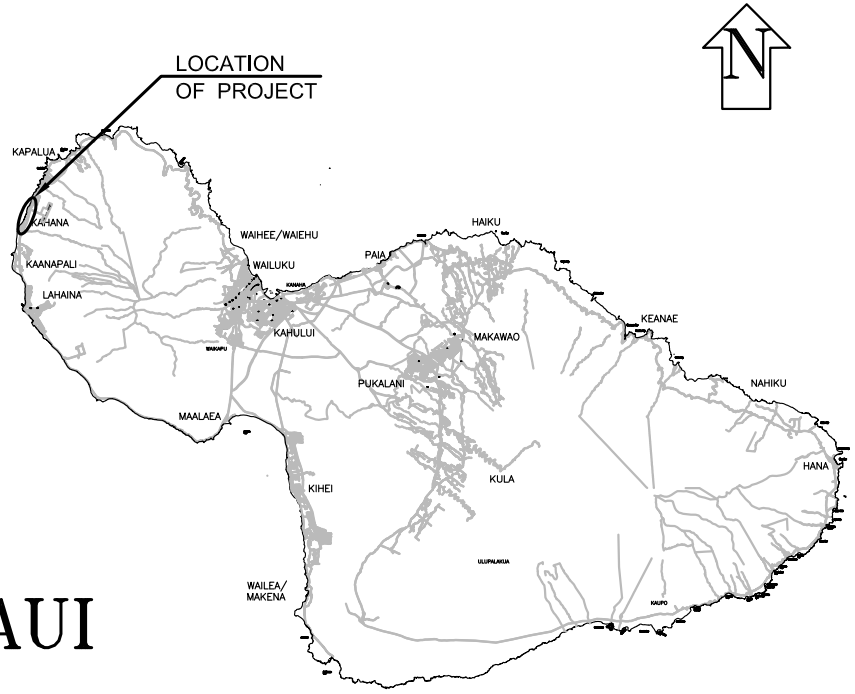

MAUI

COUNTY OF MAUI
DEPARTMENT OF PUBLIC WORKS
ENGINEERING DIVISION

LOWER HONOAPIILANI ROAD IMPROVEMENTS PHASE IV

Federal Aid Project No. STP-3080(008)

Hoohui Road TO Napilihau Road

DISTRICT OF LAHAINA
ISLAND OF MAUI

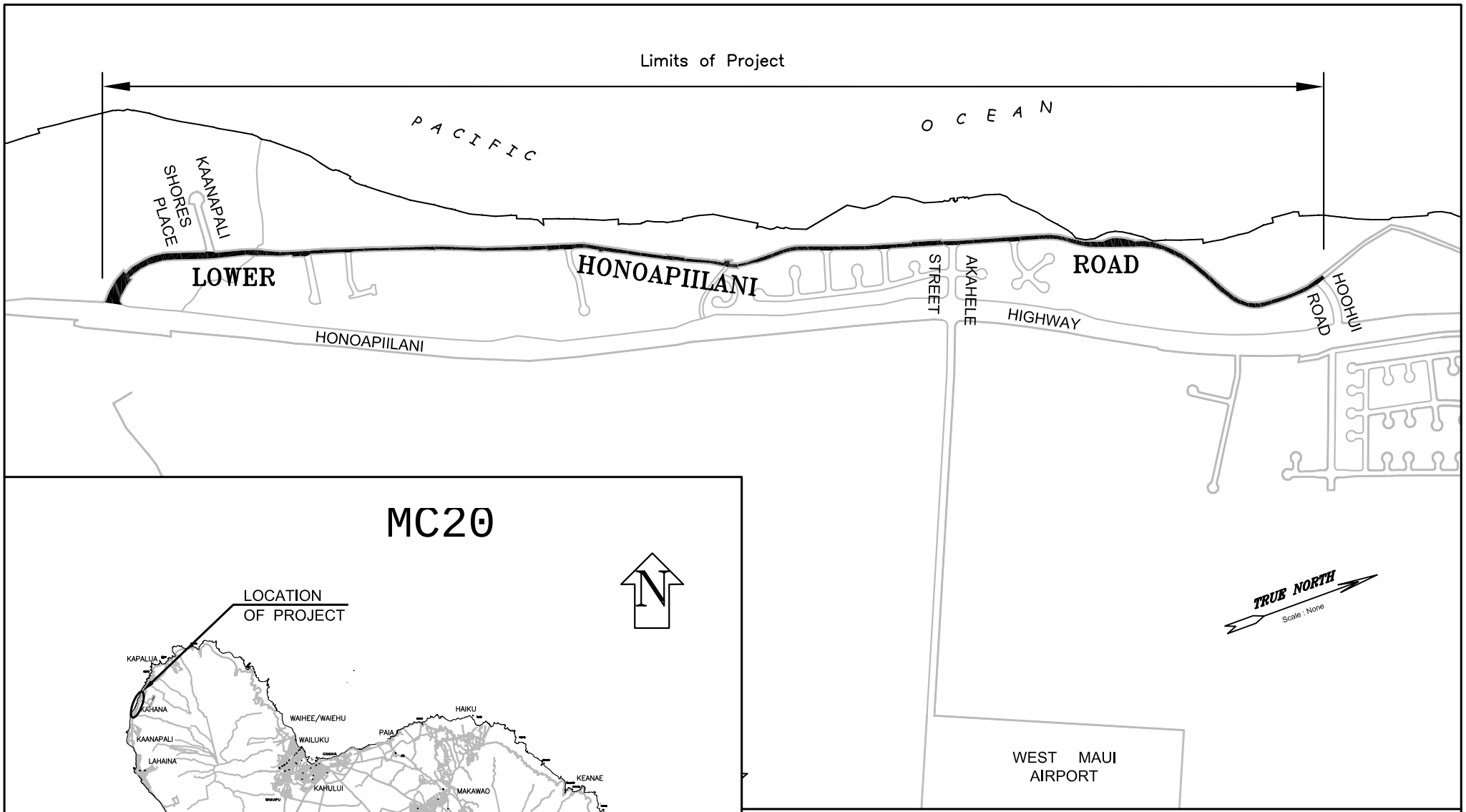

MC20

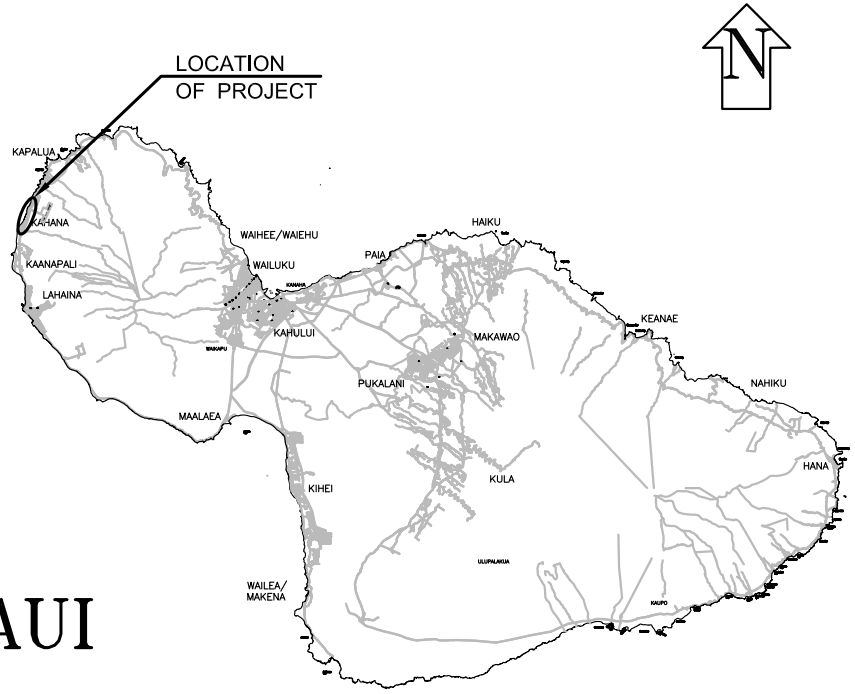

MAUI

COUNTY OF MAUI
DEPARTMENT OF PUBLIC WORKS
ENGINEERING DIVISION

LOWER HONOAPIILANI ROAD PAVEMENT REHABILITATION

Honoapiilani Highway to Hoohui Road

DISTRICT OF LAHAINA
ISLAND OF MAUI

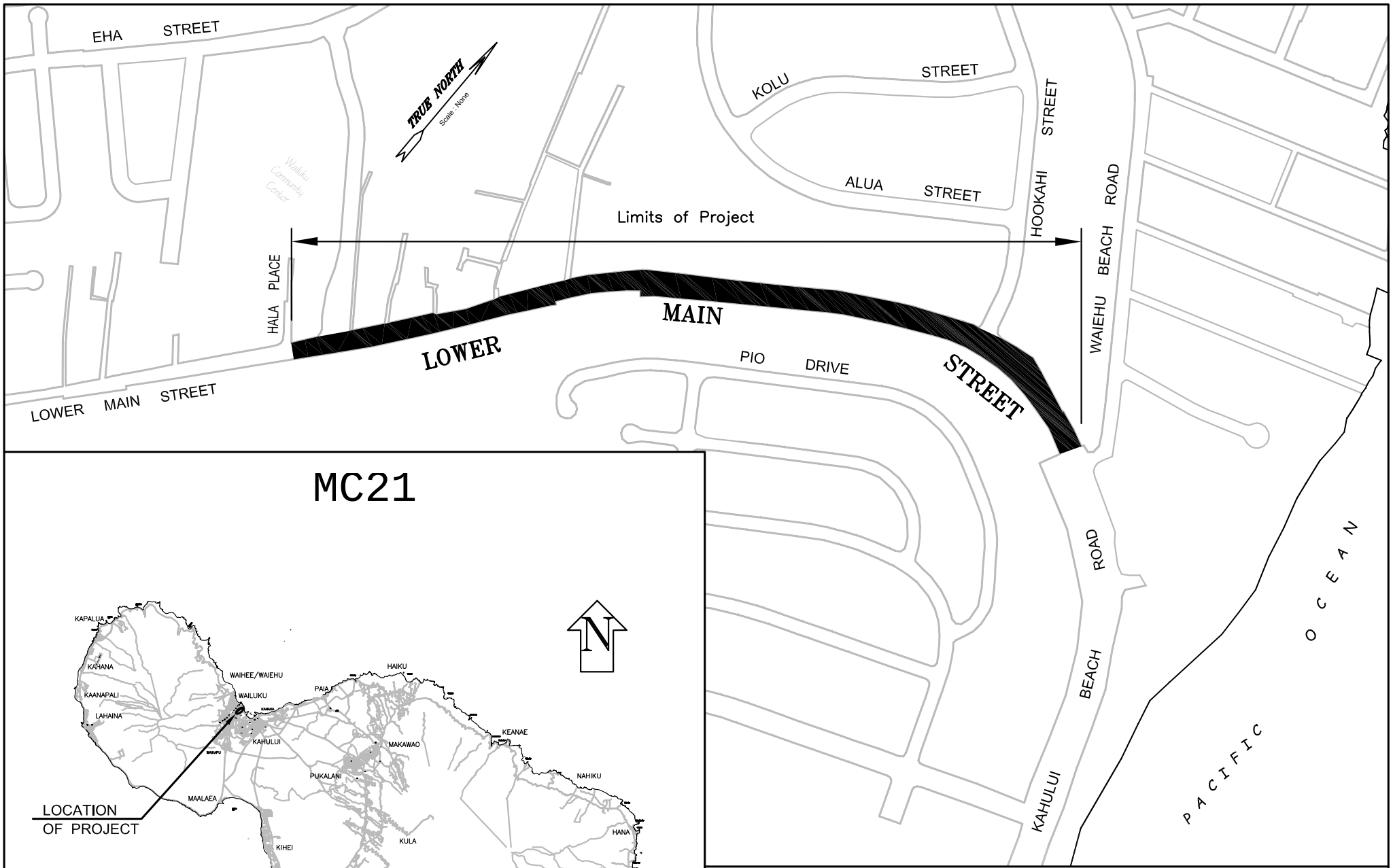

MC21

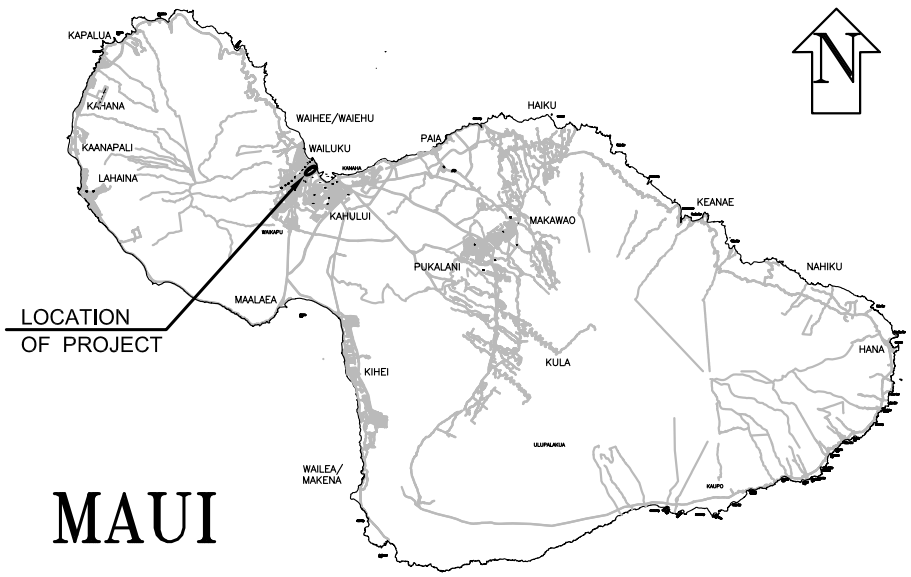

MAUI

COUNTY OF MAUI
DEPARTMENT OF PUBLIC WORKS
ENGINEERING DIVISION

LOWER MAIN STREET RESURFACING

Hala Place to Kahului Beach Road

DISTRICT OF WAILUKU
ISLAND OF MAUI

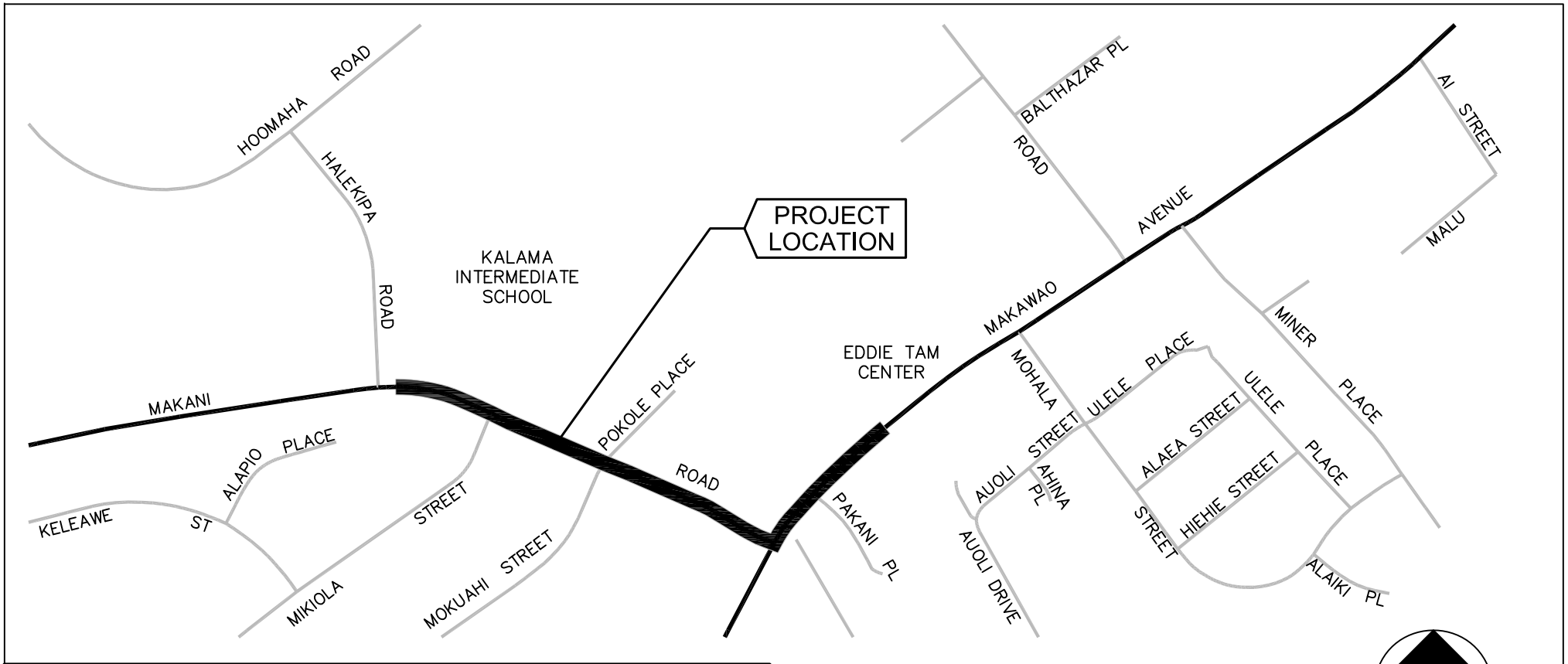

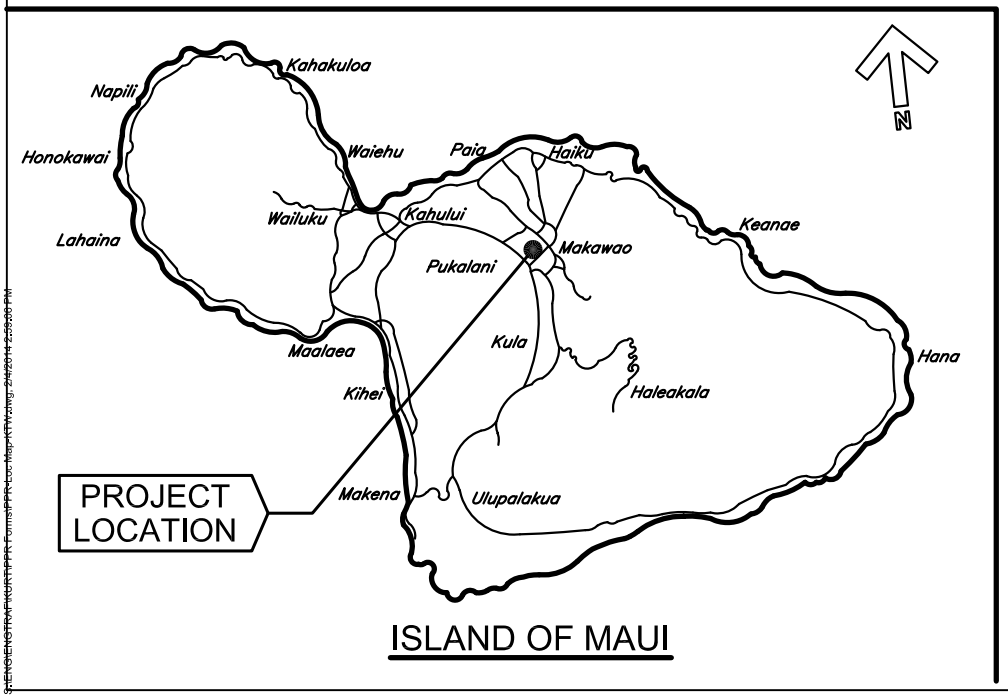

ISLAND OF MAUI

MC22

COUNTY OF MAUI
DEPARTMENT OF PUBLIC WORKS
ENGINEERING DIVISION

MAKAWAO AVENUE - MAKANI ROAD IMPROVEMENTS PROJECT

S:\ENGINEERING\FRANKURT\PPR-Forms\PPR-Loc Map\KTW.dwg, 2/4/2014 2:25:26 PM

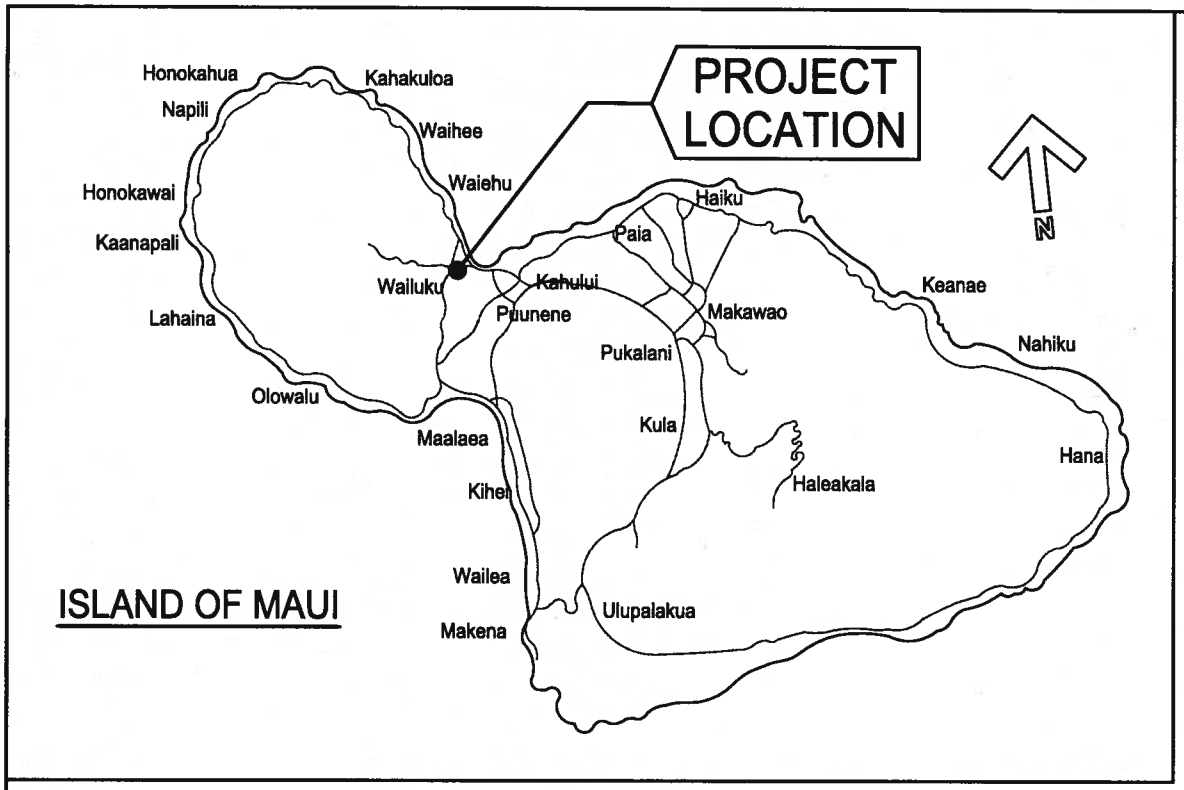

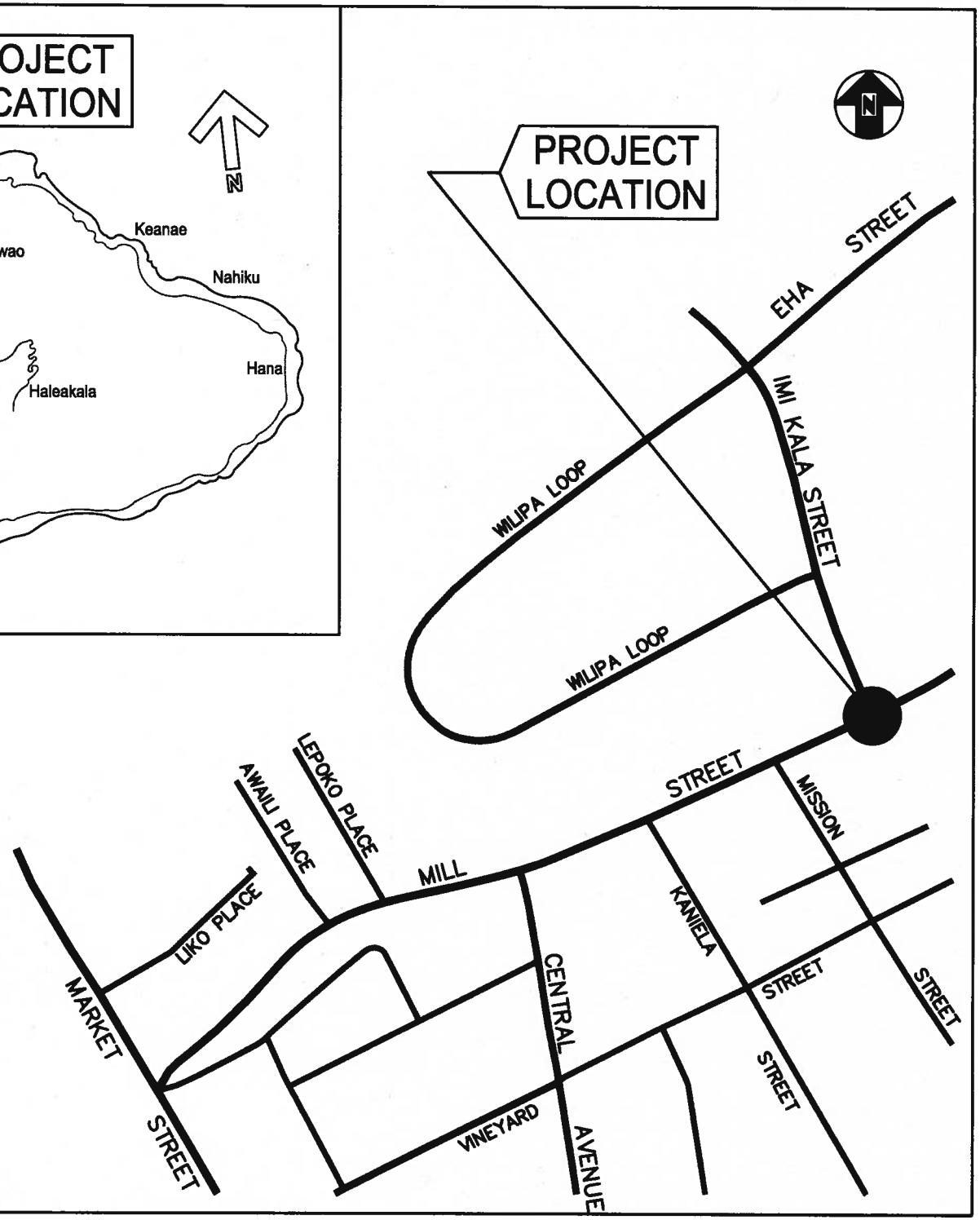

MC23

COUNTY OF MAUI
DEPARTMENT OF PUBLIC WORKS
ENGINEERING DIVISION

MILL STREET AT IMI KALA STRET
INTERSECTION IMPROVEMENTS

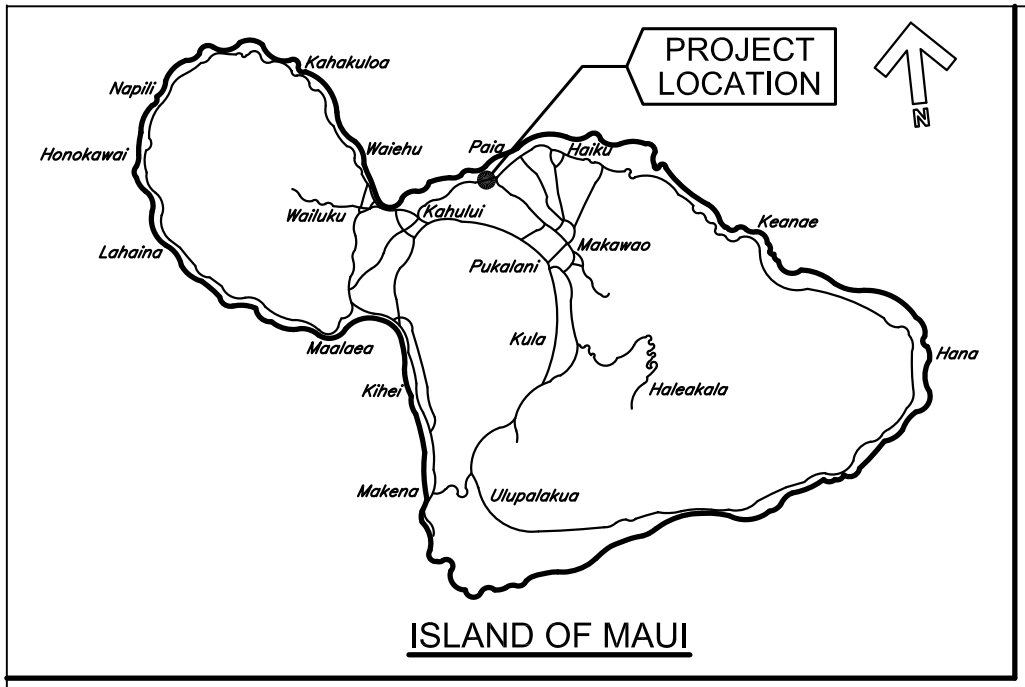

COUNTY OF MAUI
DEPARTMENT OF PUBLIC WORKS
ENGINEERING DIVISION

NORTH SHORE GREENWAY - PHASE IV
ULUPUA PL TO BALDWIN PARK

MC24

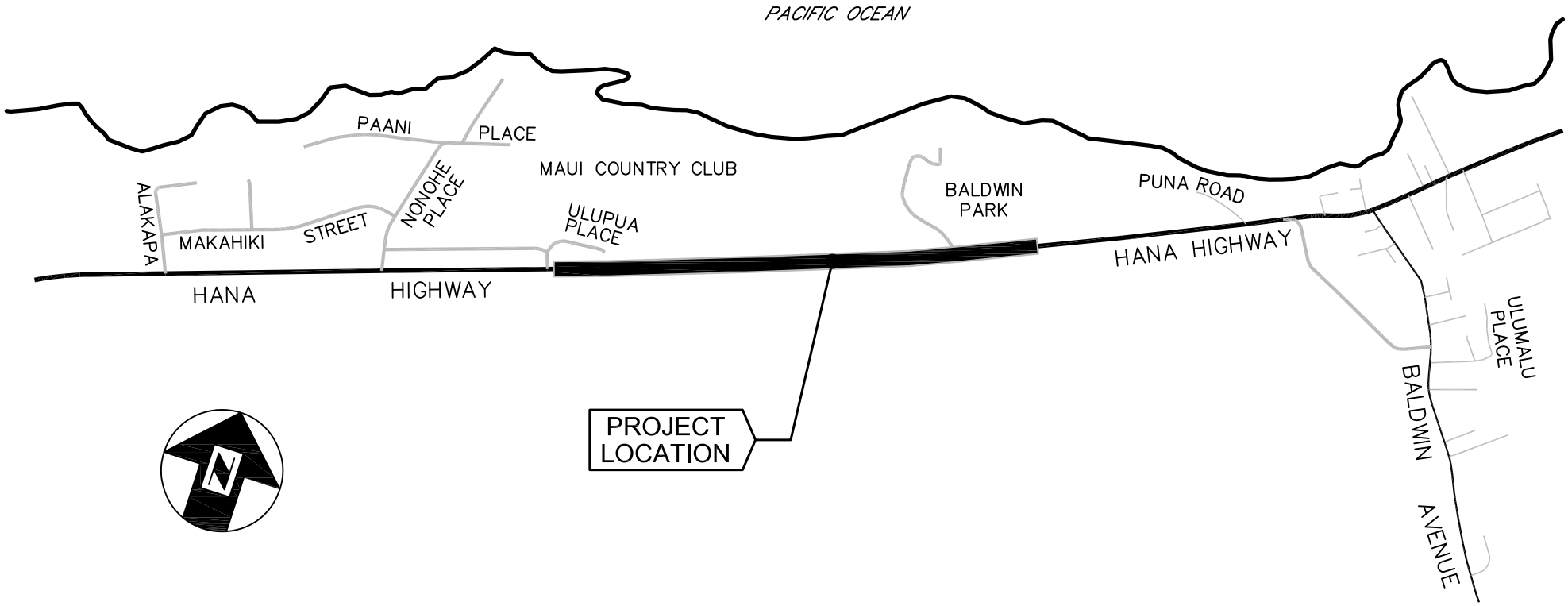

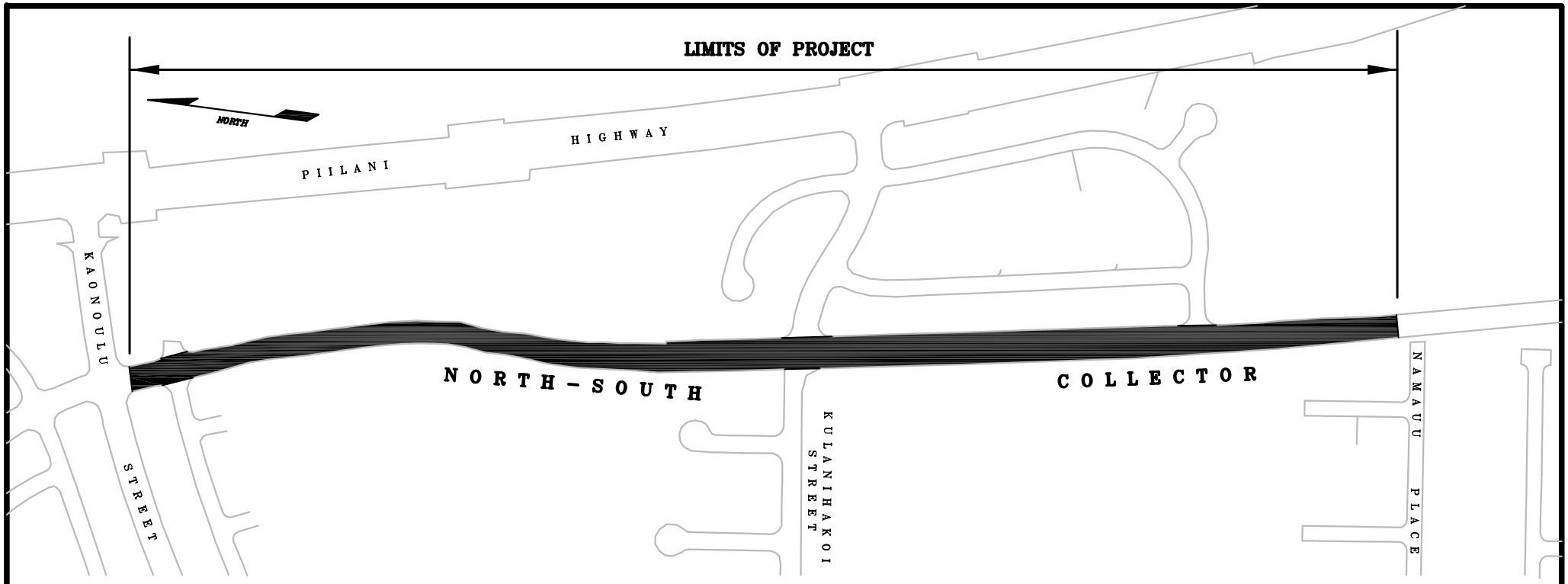

MC25

LOCATION MAP

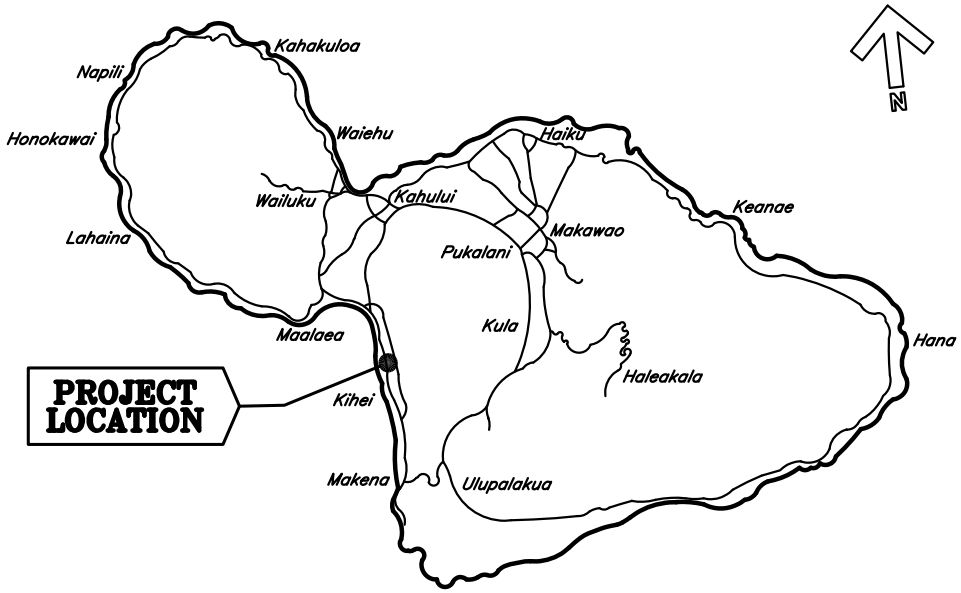

ISLAND OF MAUI

COUNTY OF MAUI
DEPARTMENT OF PUBLIC WORKS
ENGINEERING DIVISION

NORTH-SOUTH COLLECTOR ROAD (KAONOULU STREET TO NAMAUU PLACE)

DISTRICT OF WAILUKU
ISLAND OF MAUI

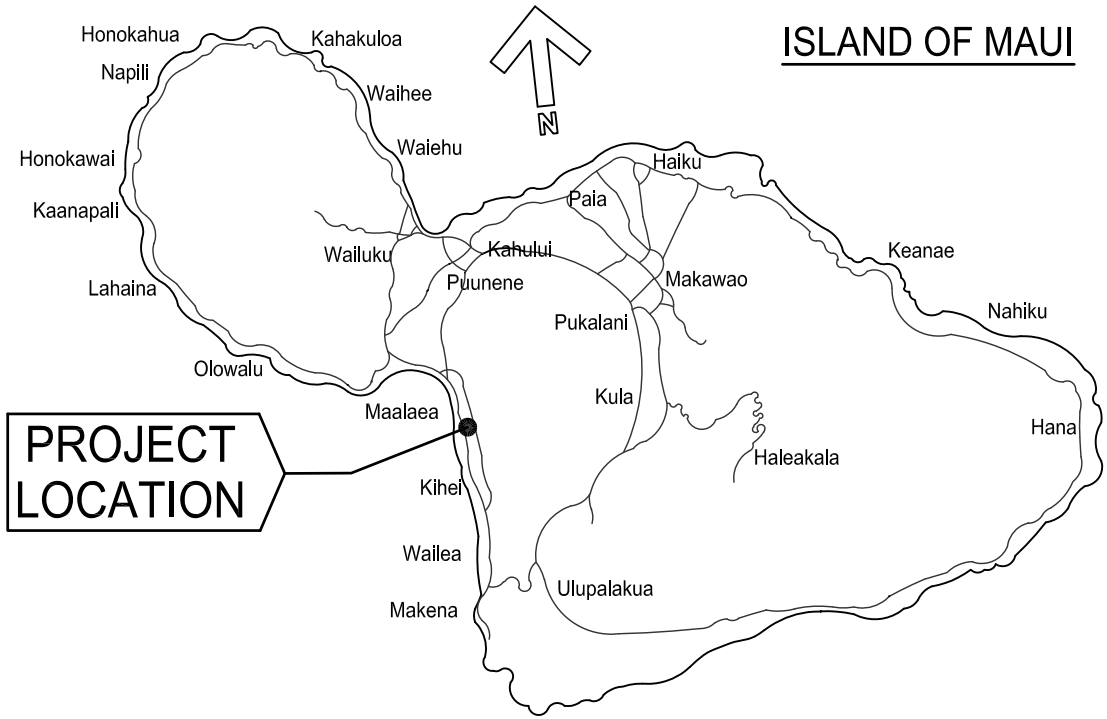

COUNTY OF MAUI
DEPARTMENT OF PUBLIC WORKS
ENGINEERING DIVISION

NORTH-SOUTH COLLECTOR ROAD
(LOKELANI SCHOOL TO
AUHANA ROAD)

MC26

COUNTY OF MAUI
DEPARTMENT OF PUBLIC WORKS
ENGINEERING DIVISION

OLD HALEAKALA HIGHWAY TRAFFIC SIGNAL UPGRADE AT PUKALANI STREET

MC27

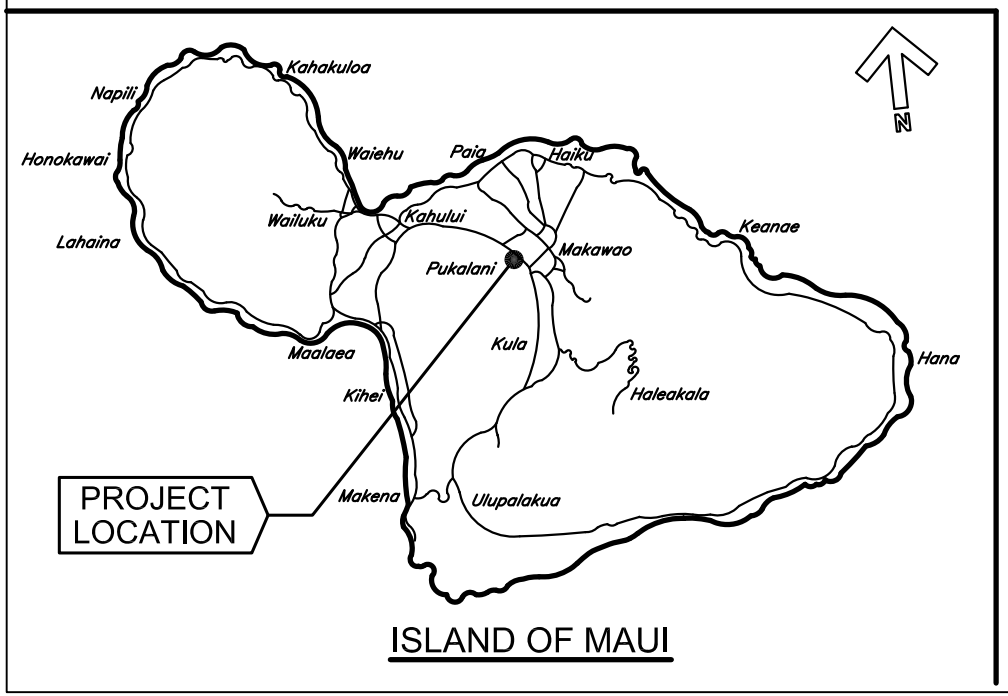

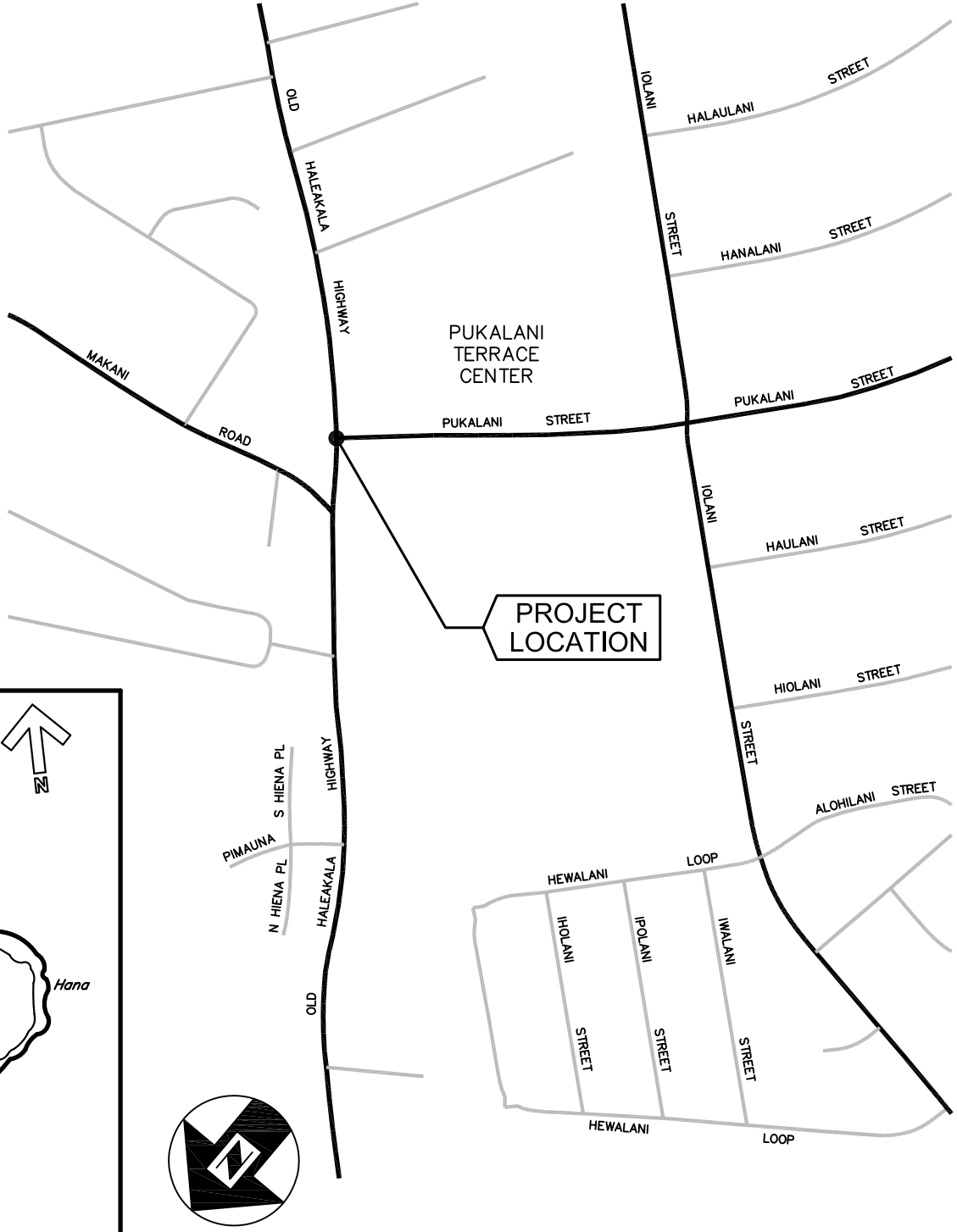

MC40

OLD HALEAKALA HIGHWAY PAVEMENT RESURFACING

AELOA ROAD TO MAKAWAO AVENUE

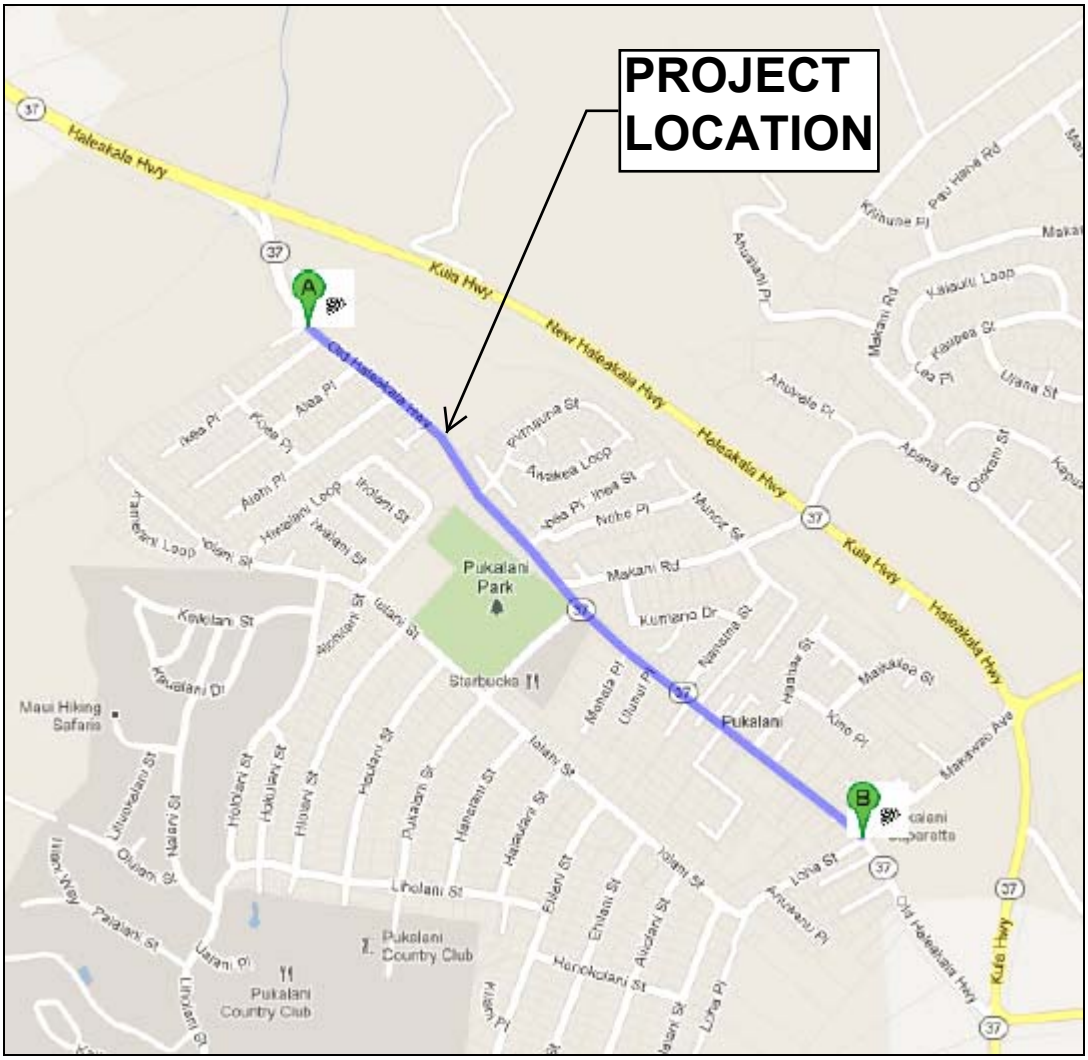

MC40

MAKANI ROAD
PAVEMENT RESURFACING

HALEAKALA HWY TO OLD HALEAKALA HWY

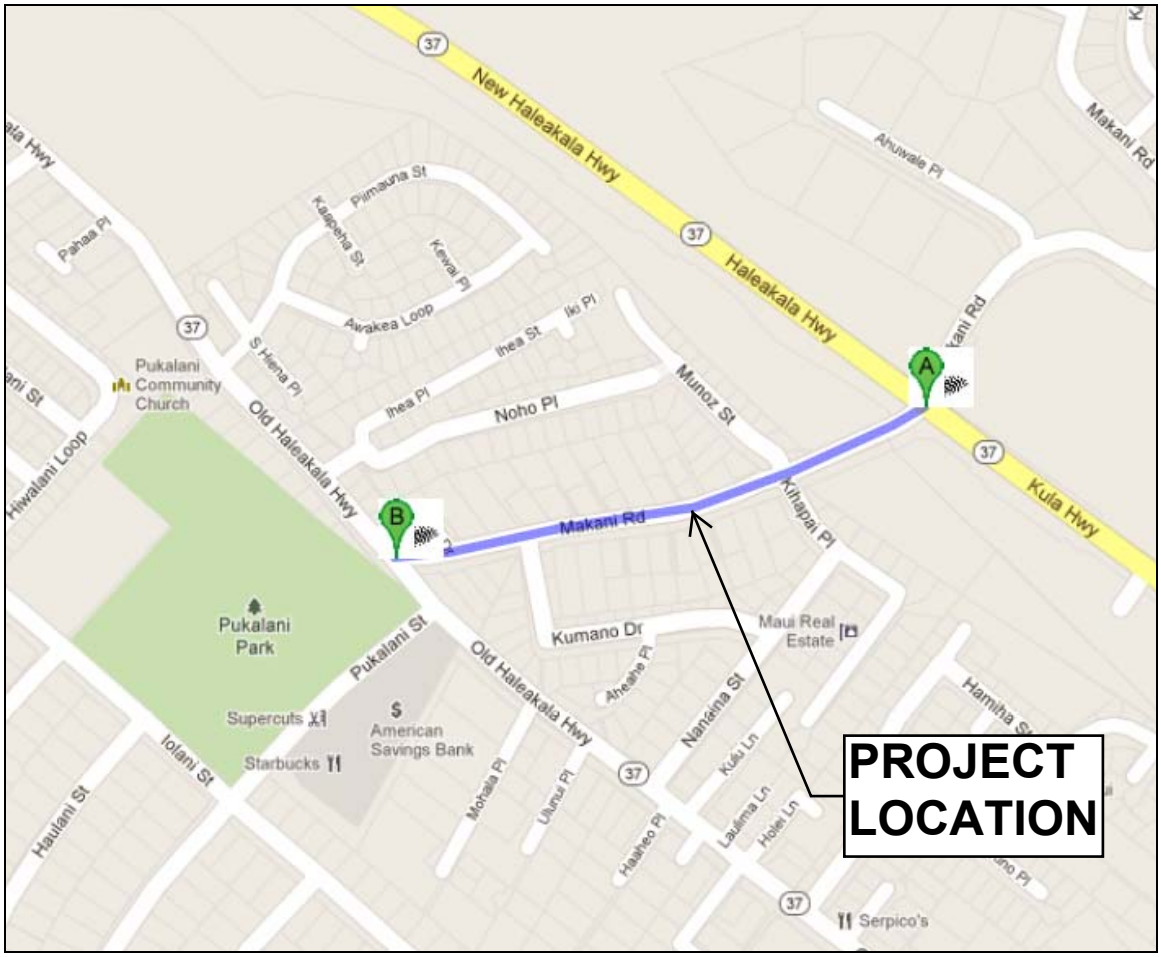

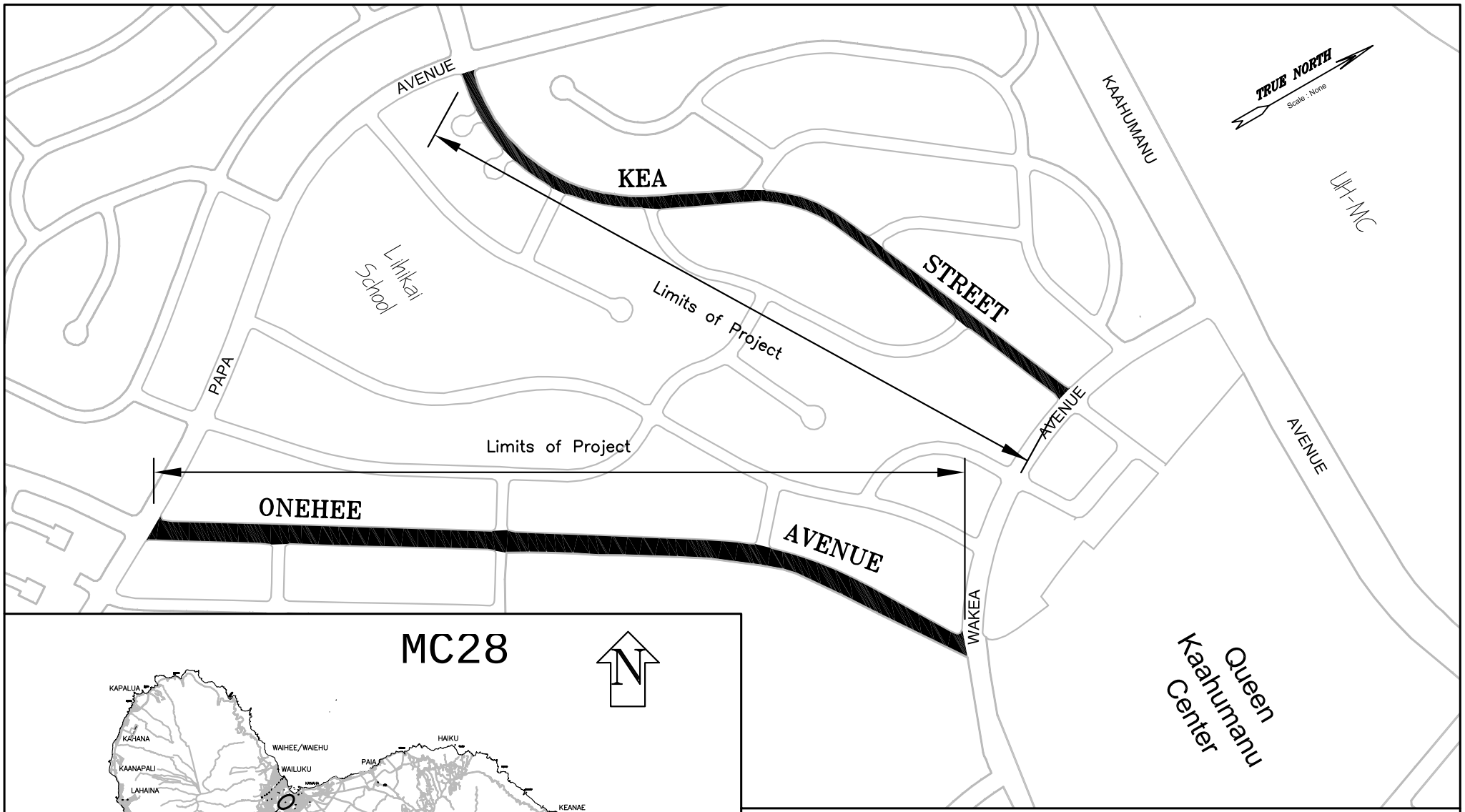

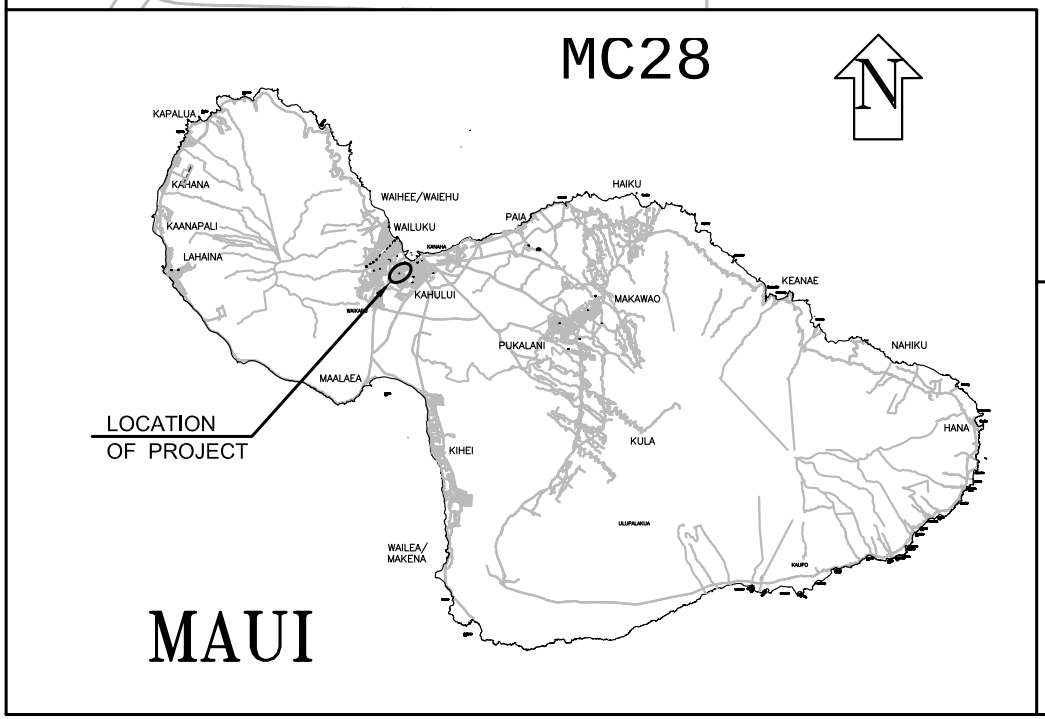

COUNTY OF MAUI
DEPARTMENT OF PUBLIC WORKS
ENGINEERING DIVISION

KEA STREET PAVEMENT RECONSTRUCTION
Papa Avenue to Wakea Avenue

ONEHEE AVENUE PAVEMENT REHABILITATION
Papa Avenue to Wakea Avenue

DISTRICT OF WAILUKU
ISLAND OF MAUI

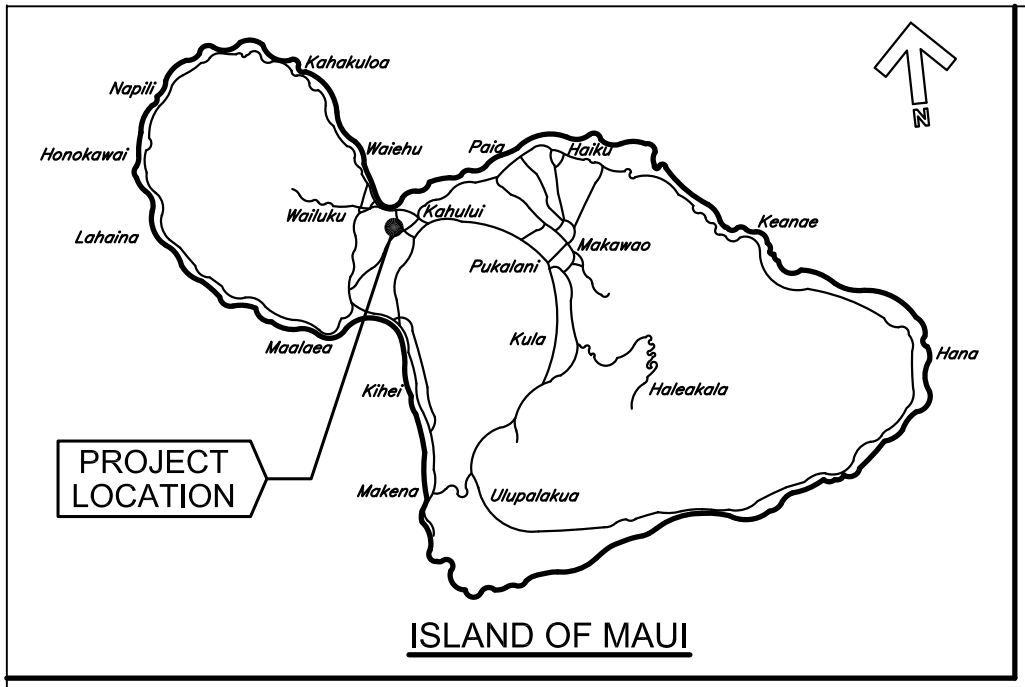

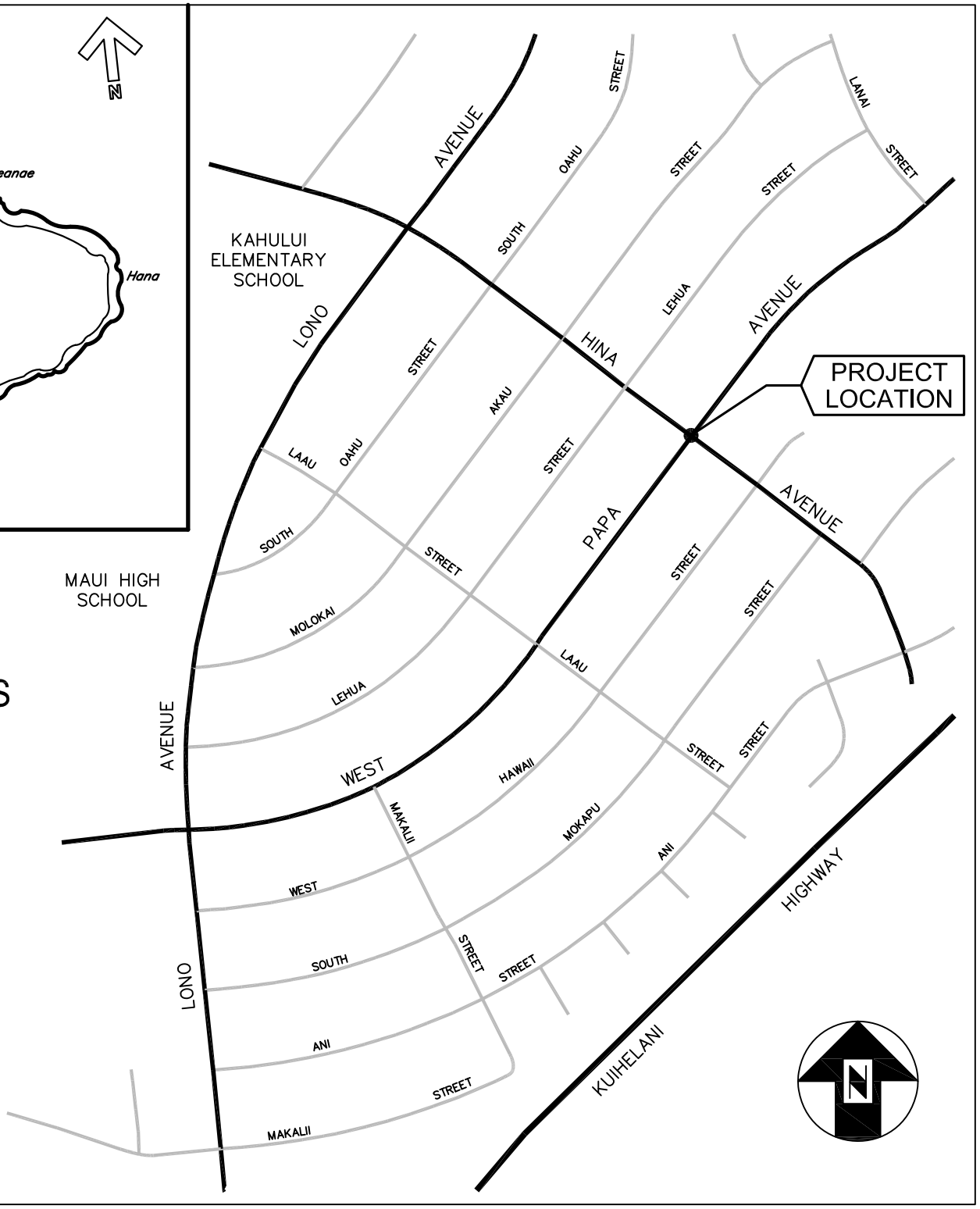

COUNTY OF MAUI
DEPARTMENT OF PUBLIC WORKS
ENGINEERING DIVISION

MC29

PAPA AVENUE TRAFFIC SIGNAL AT HINA AVENUE

S:\ENGINEERING\TRAFFIC\RT\PPR Forms\PPR Loc Map\MC29.dwg, 1/30/2014 5:34:40 AM

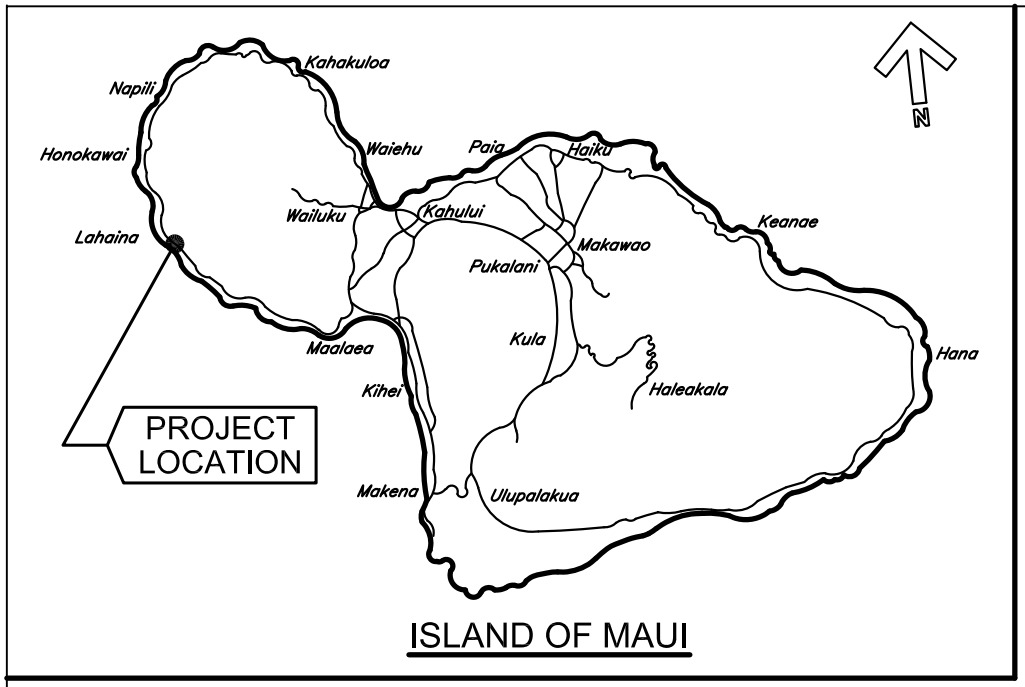

COUNTY OF MAUI
DEPARTMENT OF PUBLIC WORKS
ENGINEERING DIVISION

PAPALAUA STREET TRAFFIC SIGNAL IMPROVEMENTS AT WAINEE STREET

MC30

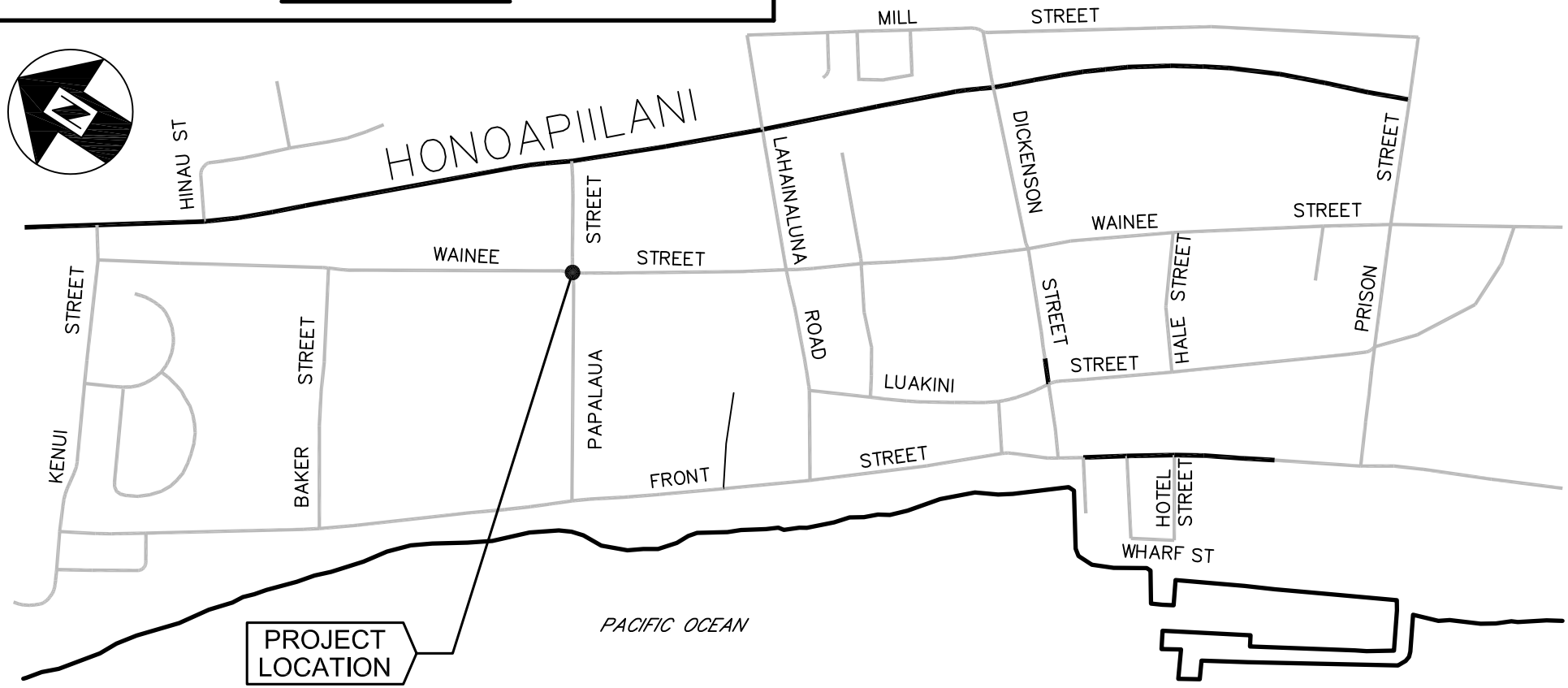

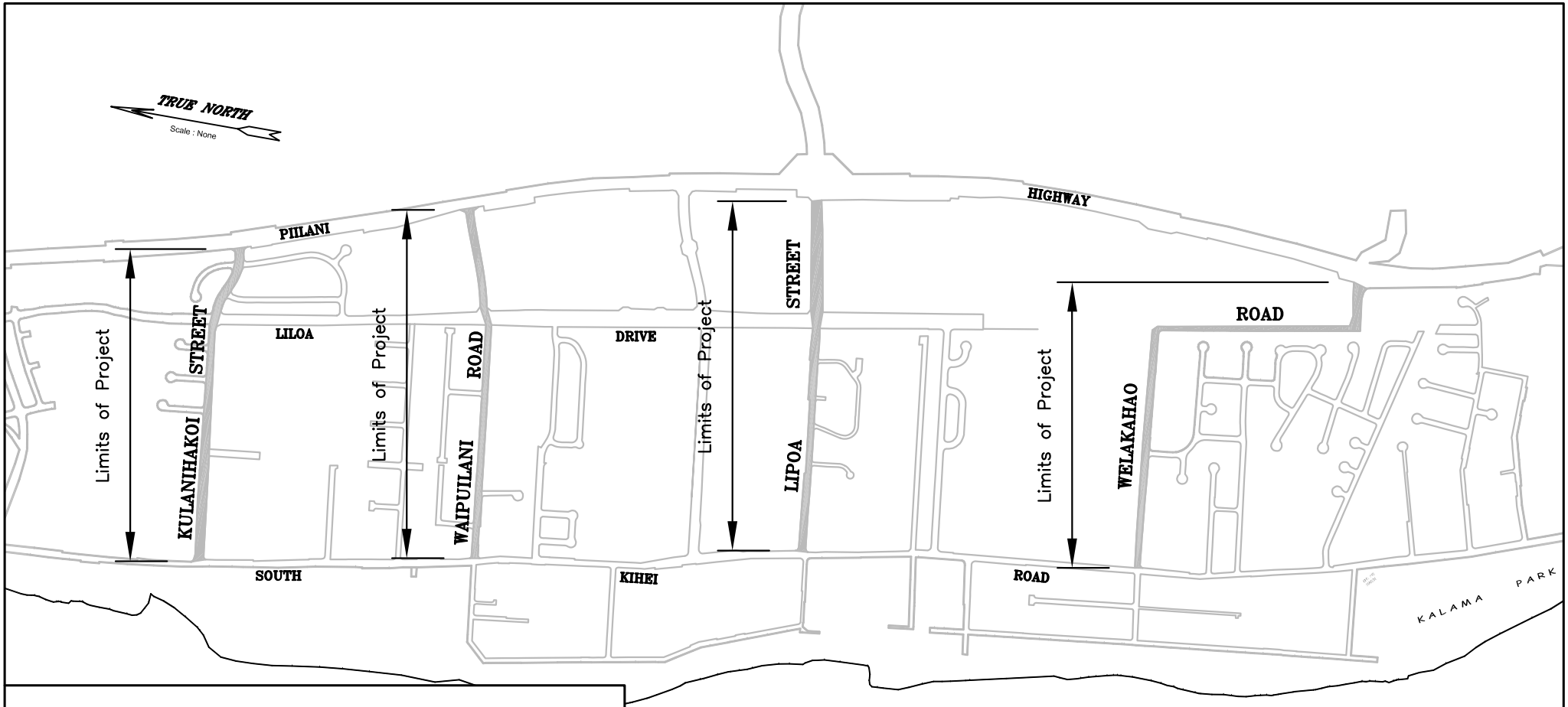

MC31

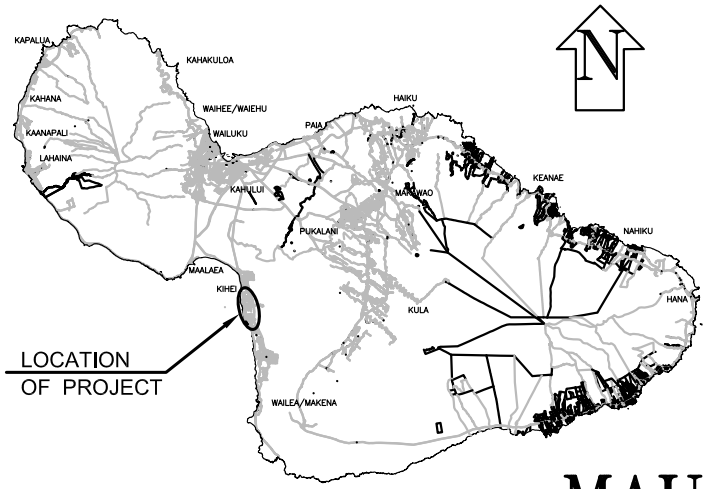

MAUI

COUNTY OF MAUI
DEPARTMENT OF PUBLIC WORKS
ENGINEERING DIVISION

PAVEMENT REHABILITATION
VARIOUS ROADS IN SOUTH MAUI

Kulanihakoi Street (So. Kihei Rd to Piilani Hwy)
Waipuilani Road (So. Kihei Rd to Piilani Hwy)
Lipoa Street (So. Kihei Rd to Piilani Hwy)
Welakahao Road (So. Kihei Rd to Piilani Hwy)

DISTRICT OF WAILUKU
ISLAND OF MAUI

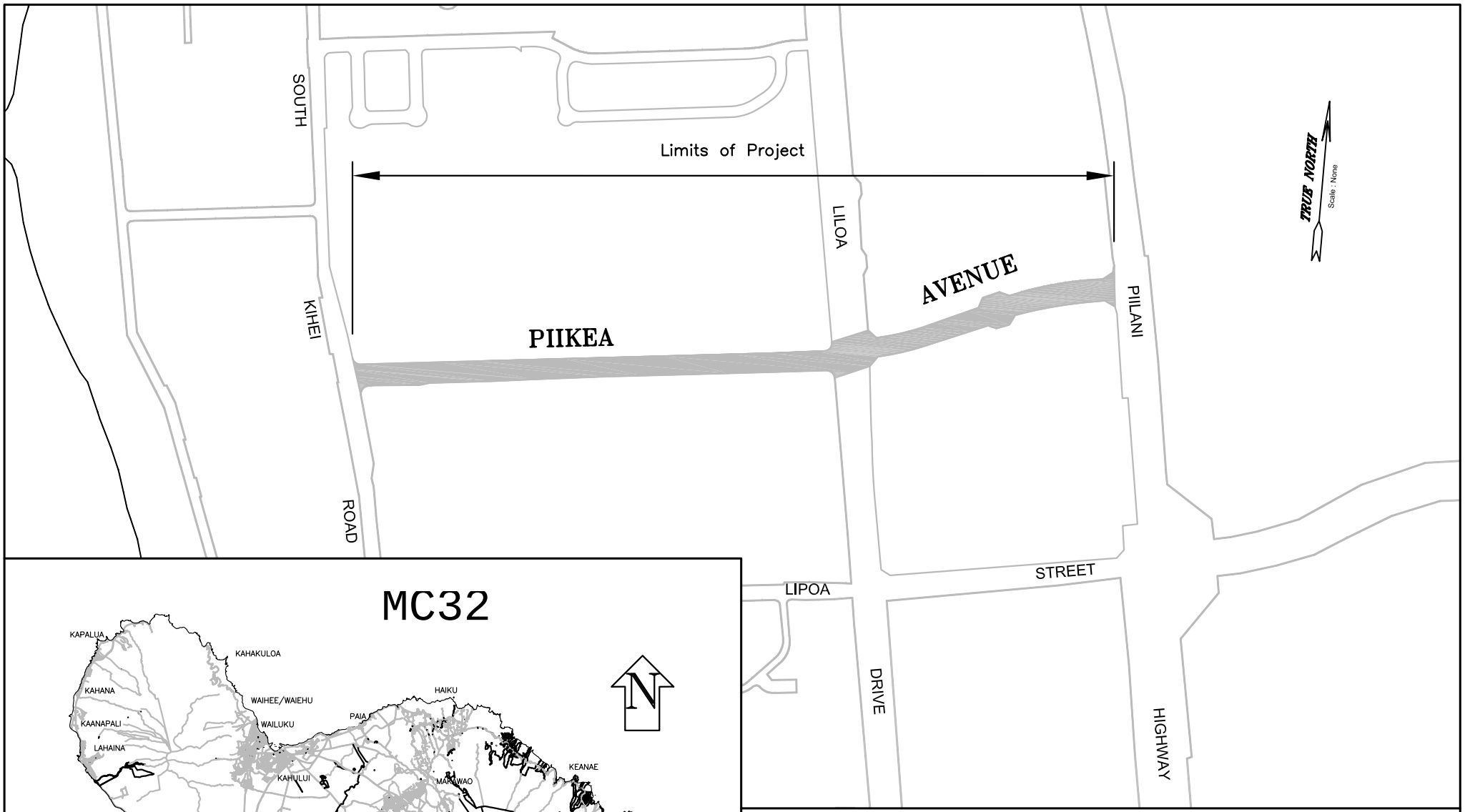

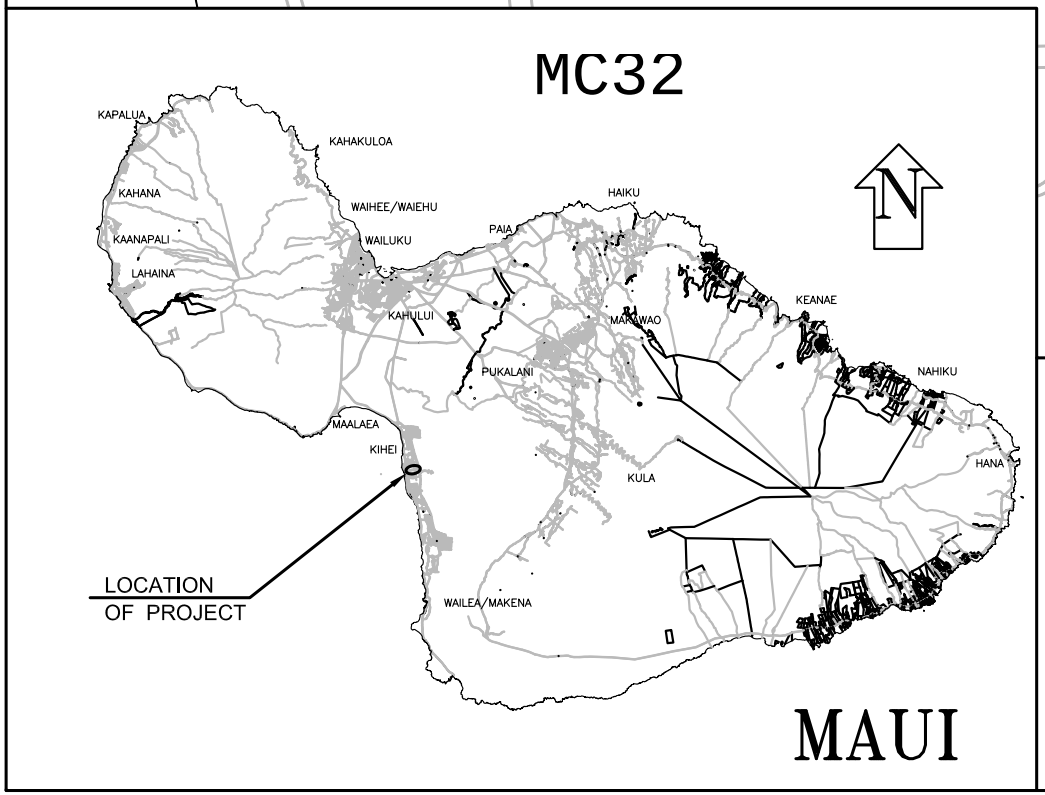

COUNTY OF MAUI
DEPARTMENT OF PUBLIC WORKS
ENGINEERING DIVISION

PIIKEA AVENUE

SOUTH KIHEI ROAD TO PIILANI HIGHWAY

DISTRICT OF WAILUKU
ISLAND OF MAUI

COUNTY OF MAUI
DEPARTMENT OF PUBLIC WORKS
ENGINEERING DIVISION

WAIALE ROAD AT WAIINU ROAD INTERSECTION IMPROVEMENTS

MC33

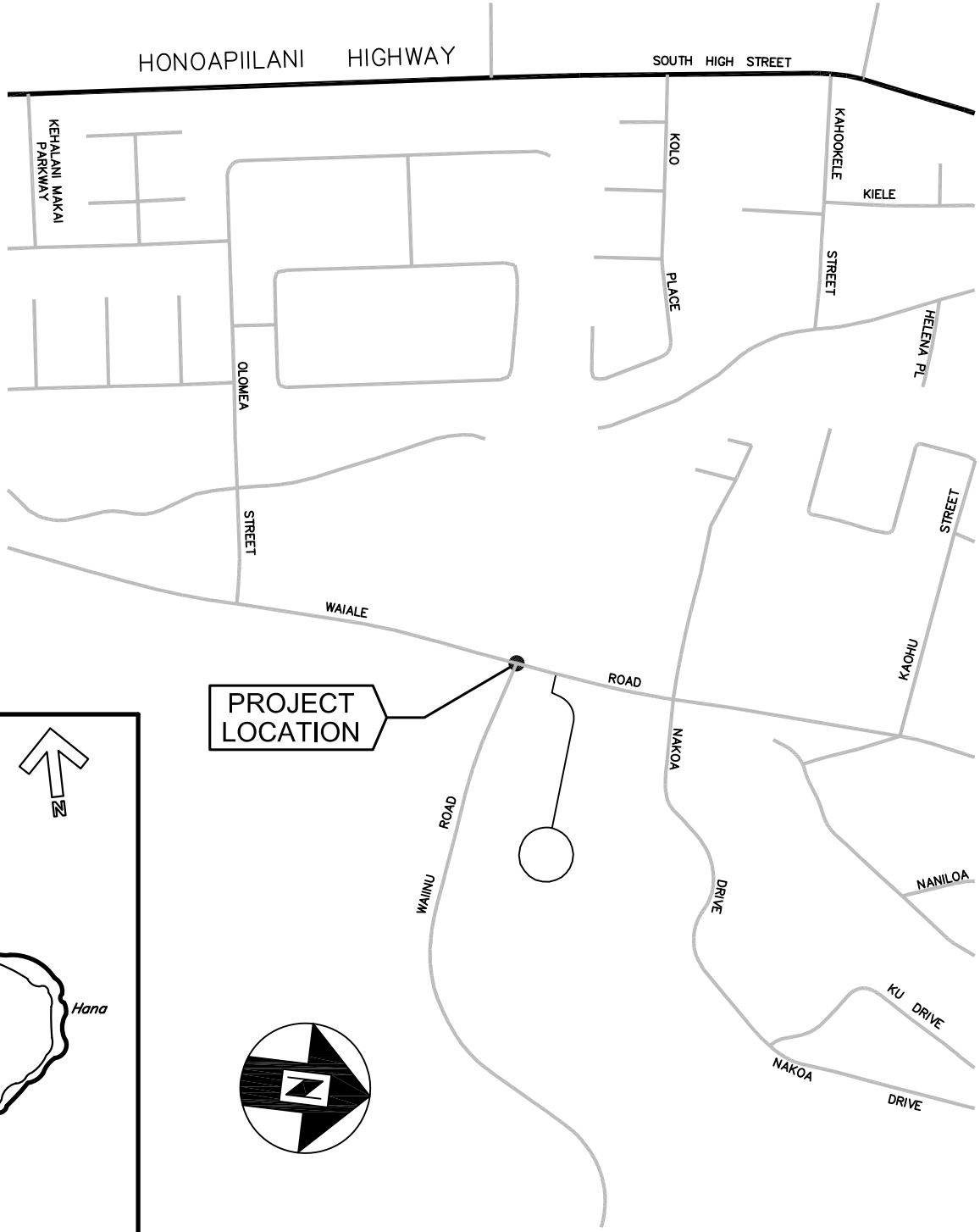

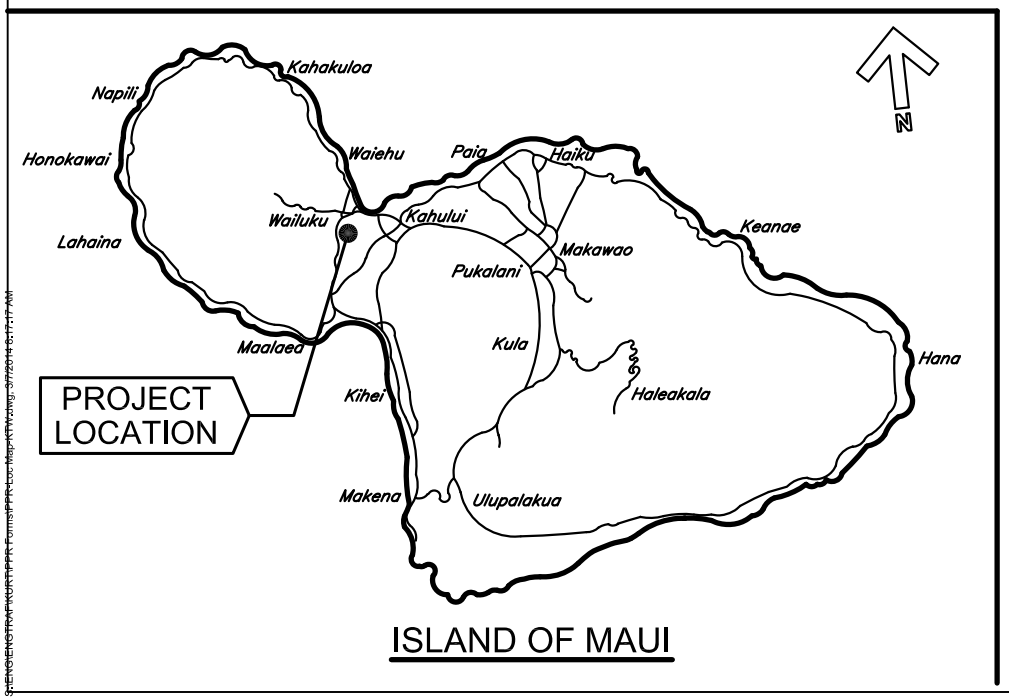

S:\ENGINEERING\TRAFFIC\KURT\PPR Forms\PPR-Loc Map-KTW.dwg, 3/7/2014 6:11:17 AM

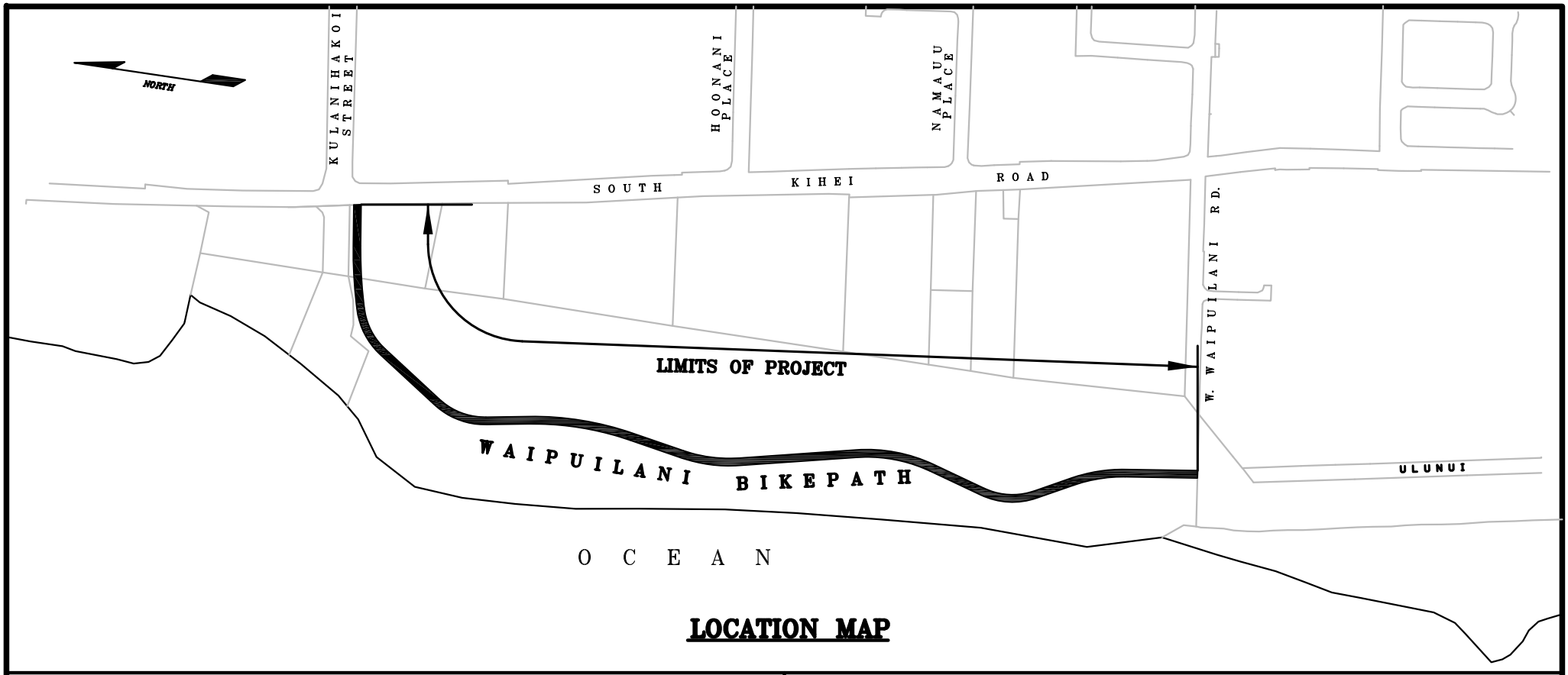

LOCATION MAP

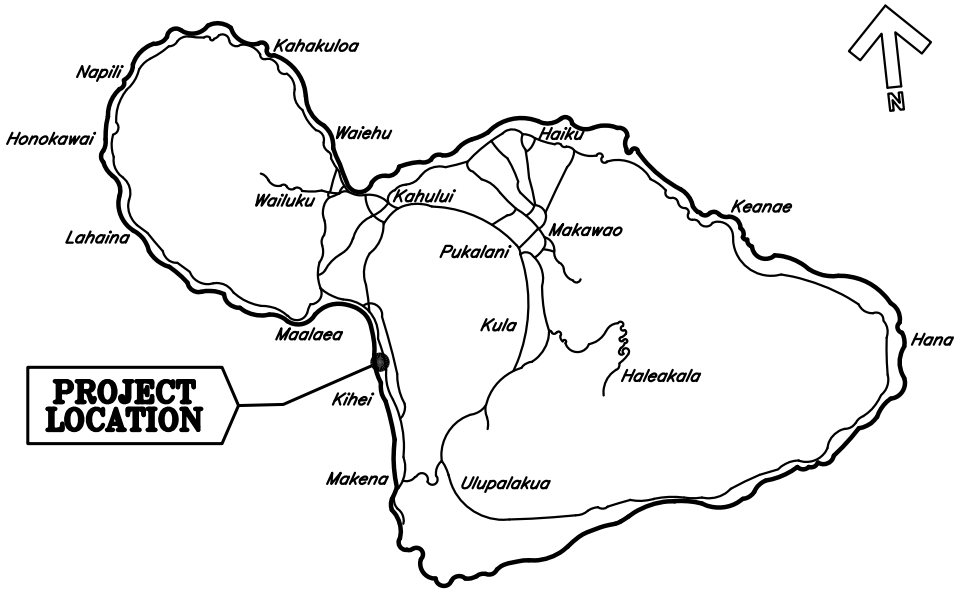

ISLAND OF MAUI

COUNTY OF MAUI
DEPARTMENT OF PUBLIC WORKS
ENGINEERING DIVISION

WAIPUILANI BIKEPATH

MC34

DISTRICT OF WAILUKU
ISLAND OF MAUI

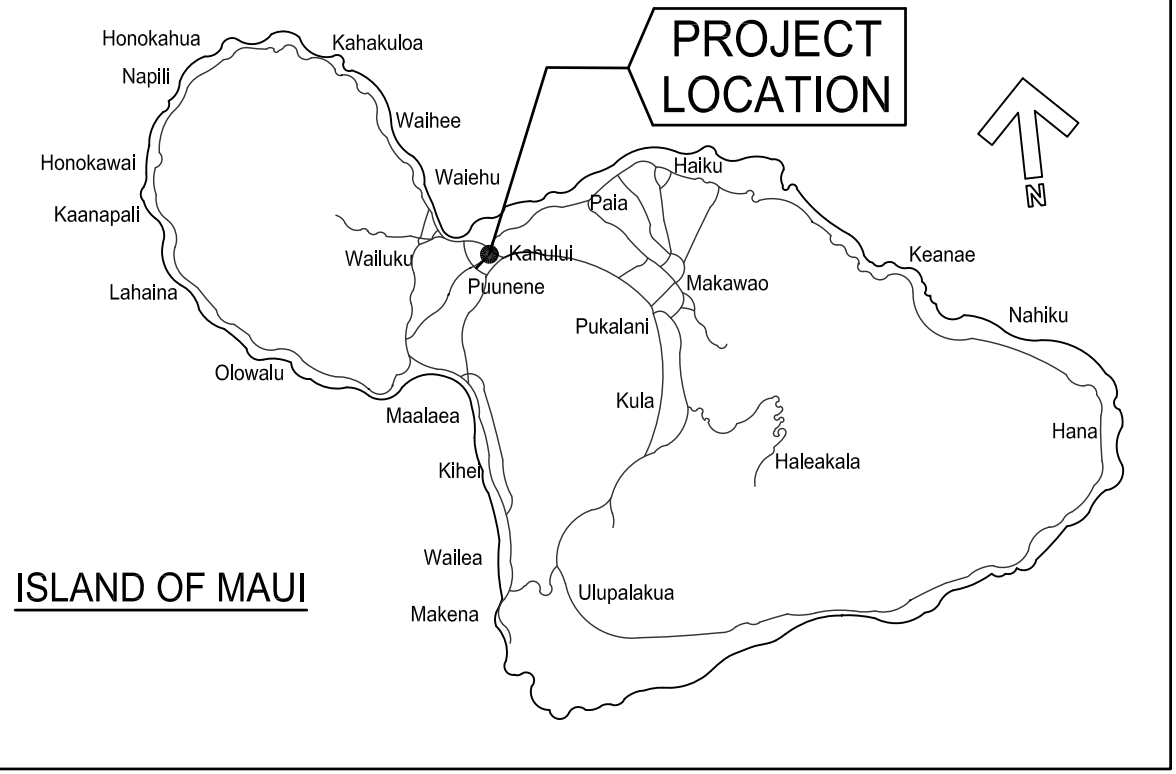

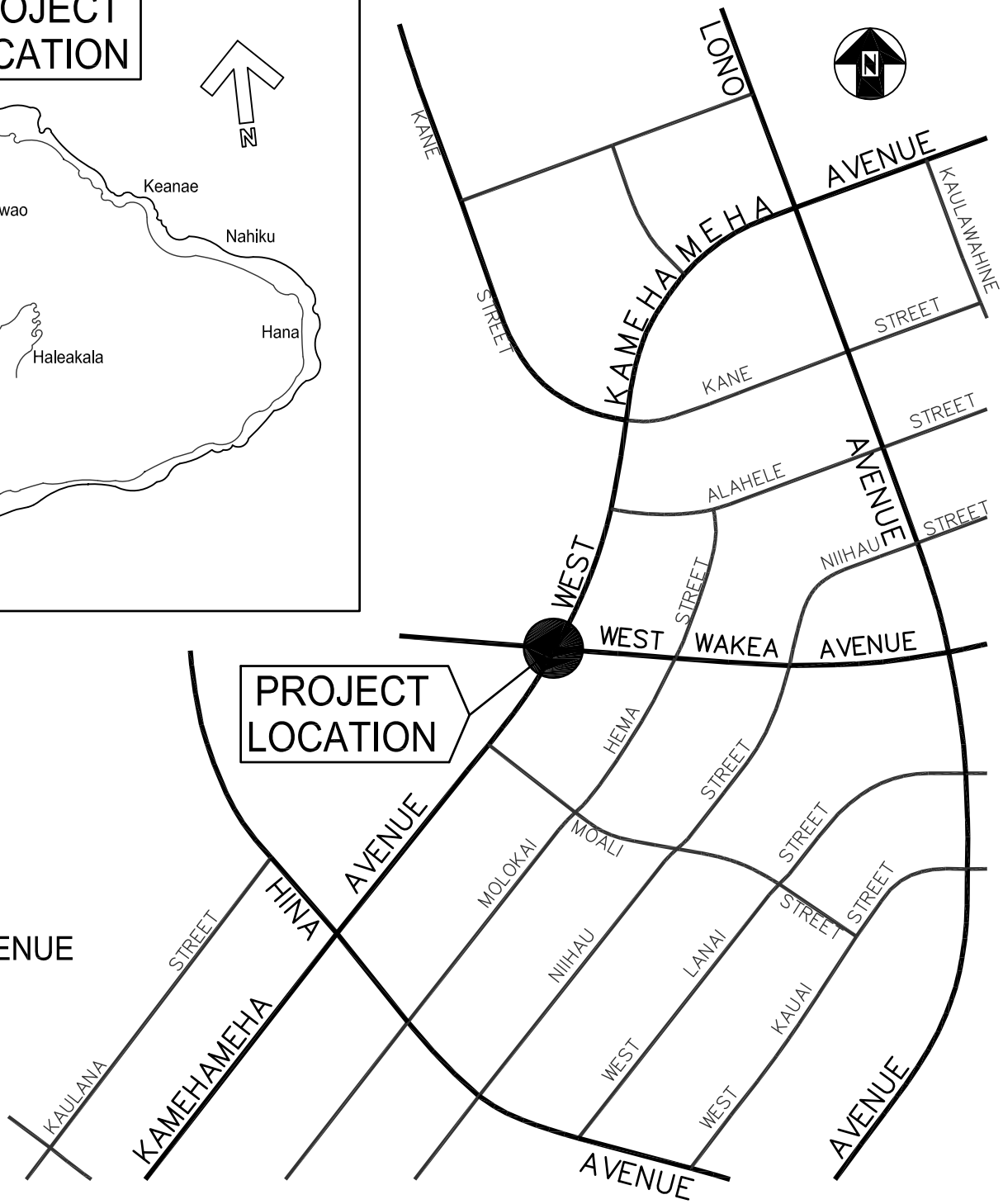

MC35

COUNTY OF MAUI
DEPARTMENT OF PUBLIC WORKS
ENGINEERING DIVISION

KAMEHAMEHA AVENUE AND WAKEA AVENUE
TRAFFIC SIGNAL UPGRADE
(MC 60)