


HDOT UPDATE

ED SNIFFEN

DEPUTY DIRECTOR FOR HIGHWAYS
HAWAII DEPARTMENT OF TRANSPORTATION

- RESOURCES
- FUNDING
- SAFETY & PRESERVATION
- REGULATION & ENFORCEMENT



REAL ID Deadline Extended

Due to circumstances resulting from the COVID-19 pandemic and the national emergency declaration, the Department of Health is extending the REAL ID enforcement deadline.

The new deadline for REAL ID enforcement is May 3, 2025.

REAL ID INFORMATION
[Read More](#) ➔

[Airports](#)

[Harbors](#)

[Highways](#)

[Contracts](#)

[Disadvantaged Business Enterprises \(DBE\)](#)

[Statewide Transportation Planning](#)

[Public Meetings & Notices](#)

[Boards & Commissions](#)

[Property for Sale](#)

RESOURCES

- [INFORMATION ON PERMITS](#)
- [HEIGHT CLEARANCE FOR BRIDGES ON OAHU](#)
- [BRIDGE POSTINGS](#)
- [WEEKLY PLANNED ROADWORK](#)
- [CURRENT/UPCOMING CONSTRUCTION](#)

INFRASTRUCTURE INVESTMENT AND JOBS ACT (IIJA) – FY 2022-2026


Provides 5 years of funding and policy stability

Increases Federal Highways Administration (FHWA) funding by 21%

Establishes new programs

- Formula-based bridge improvement program
- Carbon Reduction
- Promoting Resilient Operations for Transformative, Efficient, and Cost-saving Transportation (PROTECT)
- Electric vehicle charging

Prioritizes safety, efficiency for all users, equity, environment, resiliency, and cross-jurisdiction cooperation



IIJA FORMULA FUNDS TO HAWAI'I

HIGHWAY FORMULA FUNDS, FY 2021 VS. FY 2022-2026

	ACTUAL FY 2021	IIJA FY 2022	IIJA FY 2023	IIJA FY 2024	IIJA FY 2025	IIJA FY 2026	IIJA 5-Year TOTAL
State Total	\$ 185 M	\$ 224 M	\$ 229 M	\$ 233 M	\$ 237 M	\$ 243 M	\$ 1.2 B
Approximate County Apportionments							
Hawaii (3.5%)	\$ 6.5 M	\$ 7.9 M	\$ 8.0 M	\$ 8.2 M	\$ 8.3 M	\$ 8.5 M	\$ 40.9 M
Maui (5.7%)	\$ 10.5 M	\$ 12.7 M	\$ 13.1 M	\$ 13.3 M	\$ 13.5 M	\$ 13.9 M	\$ 66.5 M
Honolulu (9%)	\$ 17.0 M	\$ 20.0 M	\$ 21.0 M	\$ 21.0 M	\$ 21.3 M	\$ 21.9 M	\$ 105.2 M
Kauai (5.5%)	\$ 10.2 M	\$ 12.3 M	\$ 12.6 M	\$ 13.0 M	\$ 13.0 M	\$ 13.4 M	\$ 64.3 M

Excludes \$339 M in Bridge Formula Funds apportioned to Hawai'i over five years (FY 2022-2026)

An aerial photograph of a winding asphalt road along a rugged coastline. The road curves from the bottom center towards the left, where it meets a steep cliff overlooking the ocean. The ocean is a deep blue with white waves crashing against the shore. The land is dry and brownish-yellow, with some sparse vegetation. In the background, more land and hills are visible under a blue sky with scattered white clouds.

HAWAII ROAD USAGE CHARGE DEMONSTRATION

FINAL REPORT

HiRUC MOVING FORWARD

- ASSESSMENT OF RUC ON ELECTRIC VEHICLES IN PLACE OF \$50 FLAT FEE
- RUC FOR EV OWNERS WOULD BE ABOUT \$0.80 (80 CENTS) PER MILE. CAPPED AT THE AMOUNT A DRIVER OF AN AVERAGE VEHICLE IN HAWAII PAYS (APPROX. \$70/YEAR)
- HDOT TO CONTINUE DEVELOPMENT AND IMPROVEMENT OF RUC SYSTEMS

KAUAI PROJECTS

- **BRIDGE PROJECTS IN DESIGN**

1. HANAIEI BRIDGE (ROUTE 560) – BRIDGE REHABILITATION (ESTIMATED TO ADVERTISE FALL 2022)

- **PAVEMENT PROJECTS IN DESIGN**

1. KUHIO HIGHWAY (ROUTE 56) KAHILIHOLE RD TO KA HAKU RD – ASPHALT RESURFACING (ADVERTISED SUMMER 2022)
2. KUHIO HIGHWAY (ROUTE 56) WAIKAEA BRIDGE TO MAILIHUNA RD – ASPHALT RESURFACING (ESTIMATED TO ADVERTISE SPRING 2023)
3. KUHIO HIGHWAY (ROUTE 56) LAUKINI RD TO KAPULE HWY – ASPHALT RESURFACING (ESTIMATED TO ADVERTISE SPRING 2023)
4. KUHIO HIGHWAY (ROUTE 56) AT KOLO RD / KALAMANIA RD - INTERSECTION IMPROVEMENTS (ESTIMATED TO ADVERTISE SPRING 2023)
5. HALEWILI ROAD (ROUTE 540) – ASPHALT RESURFACING (ESTIMATED TO ADVERTISE SPRING 2023)
6. WAIMEA CANYON DRIVE / KOKEE ROAD PHASE 2A (ROUTE 550) – ASPHALT RESURFACING AND SHOULDER IMPROVEMENTS (ESTIMATED TO ADVERTISE WINTER 2022)
7. KUAMOO ROAD (ROUTE 580) – ASPHALT RESURFACING (ESTIMATED TO ADVERTISE SPRING 2023)

OAHU PROJECTS

- **BRIDGE PROJECTS IN DESIGN**

- WAIAHOLE STREAM BRIDGE (ROUTE 83) – BRIDGE REPLACEMENT AND REALIGNMENT OF THE HIGHWAY (ESTIMATED TO ADVERTISE WINTER 2023)
- LAIELOA STREAM BRIDGE (ROUTE 83) – BRIDGE REPLACEMENT (ESTIMATED TO ADVERTISE FALL 2022)
- KALUANUI STREAM BRIDGE (ROUTE 83) – BRIDGE REPLACEMENT AND ADDITION OF PEDESTRIAN WALKWAY (ESTIMATED TO ADVERTISE SPRING 2023)
- WAIPILOPILO STREAM BRIDGE (ROUTE 83) – BRIDGE REPLACEMENT WITH PEDESTRIAN WALKWAY (ESTIMATED TO ADVERTISE WINTER 2022)

- **PAVEMENT PROJECTS IN DESIGN**

- INTERSTATE ROUTE H-1 (WESTBOUND) – CONCRETE PAVEMENT REHABILITATION (ESTIMATED TO ADVERTISE SPRING 2023)
- INTERSTATE ROUTE H-2 (NORTHBOUND) – CONCRETE PAVEMENT GRINDING AND REHABILITATION (ESTIMATED TO ADVERTISE SPRING 2023)
- ROUTE H201 (EASTBOUND AND WESTBOUND) – AC PAVEMENT RESURFACING AND REHABILITATION (ESTIMATED TO ADVERTISE SUMMER 2023)
- FARRINGTON HWY & KAUKONOHUA RD, MAKALENA BRIDGE TO WEED CIRCLE REHABILITATION (ROUTE 930) – AC PAVEMENT RESURFACING AND REHABILITATION (ESTIMATED TO ADVERTISE FALL 2024)
- INTERSTATE ROUTE H-1, OLA LANE TO VINEYARD BLVD (EASTBOUND) – ROADWAY WIDENING (ESTIMATED TO ADVERTISE FALL 2022)
- KAMEHAMEHA HWY, LAIEWAI BRIDGE TO WAIPUHI BRIDGE (ROUTE 83) – AC PAVEMENT RESURFACING AND REHABILITATION (ESTIMATED TO ADVERTISE WINTER 2022)
- KALANIANAOLE HWY, KAILUA ROAD TO OLOMANA GOLF COURSE (ROUTE 72) – AC PAVEMENT RESURFACING AND REHABILITATION (ESTIMATED TO ADVERTISE SUMMER 2023)
- KALANIANAOLE HWY, MAKAPUU TO HANAUMA BAY RD (ROUTE 72) – AC PAVEMENT RESURFACING AND REHABILITATION (ESTIMATED TO ADVERTISE WINTER 2022)

MAUI PROJECTS

- **BRIDGE PROJECTS IN DESIGN**

1. KAAIEA STREAM BRIDGE (ROUTE 360) – SCOUR REPAIR (ESTIMATED TO ADVERTISE WINTER 2022)
2. NAILIILIHAELE STREAM BRIDGE (ROUTE 360) – SCOUR REPAIR (ESTIMATED TO ADVERTISE WINTER 2022)
3. HANA HIGHWAY BRIDGES (ROUTE 360) – ONE BRIDGE REPLACEMENT AND 5 BRIDGE REFURBISHMENT (ESTIMATED TO ADVERTISE FALL 2023)
4. HONOLUA STREAM BRIDGE (ROUTE 30) - BRIDGE REFURBISHMENT (ESTIMATED TO ADVERTISE FALL 2023)

- **PAVEMENT PROJECTS IN DESIGN**

1. PUUNENE AVENUE (ROUTE 3500) – WIDENING, SIDEWALKS AND EXISTING AC PAVEMENT REHABILITATION (DESIGN-BUILD RFP ADVERTISED AUGUST 2022)
2. HALEAKALA CRATER ROAD (ROUTE 378) – RESURFACING (SUMMER 2023)

HAWAII ISLAND PROJECTS

- **BRIDGE PROJECTS IN DESIGN**

1. WAIAKA STREAM BRIDGE (ROUTE 19) – BRIDGE REPLACEMENT AND INTERSECTION REALIGNMENT (ESTIMATED TO ADVERTISE WINTER 2022)

- **PAVEMENT PROJECTS IN DESIGN**


1. STP-011-2(046) VOLCANO ROAD RESURFACING, OSHIRO ROAD TO ALIIKOA STREET
2. STP-0100(087)R ASPHALT PAVEMENT PRESERVATION, RESURFACING, AND RECONSTRUCTION AT VARIOUS LOCATIONS (IDIQ PAVING CONTRACT)
 - HAWAII BELT ROAD, RTE 19 MP, 15.5-17.49
 - HAWAII BELT ROAD, RTE 19 MP, 23.09-27.68
 - PUAINAKO STREET, RTE 2000 MP 0.62-2.18
 - MAMALAHOA HIGHWAY, RTE 19 MP 52.1-54.45
 - VOLCANO ROAD, RTE 11 MP, 3.31-6.45
 - KUAKINI HIGHWAY/QUEEN KAAHUMANU HIGHWAY, RTE 11 MP, 118-121.97

Why Vision Zero?

Hawai'i fatalities Jan. 1 – Sept. 7, 2022; (2021 data shown in parentheses)

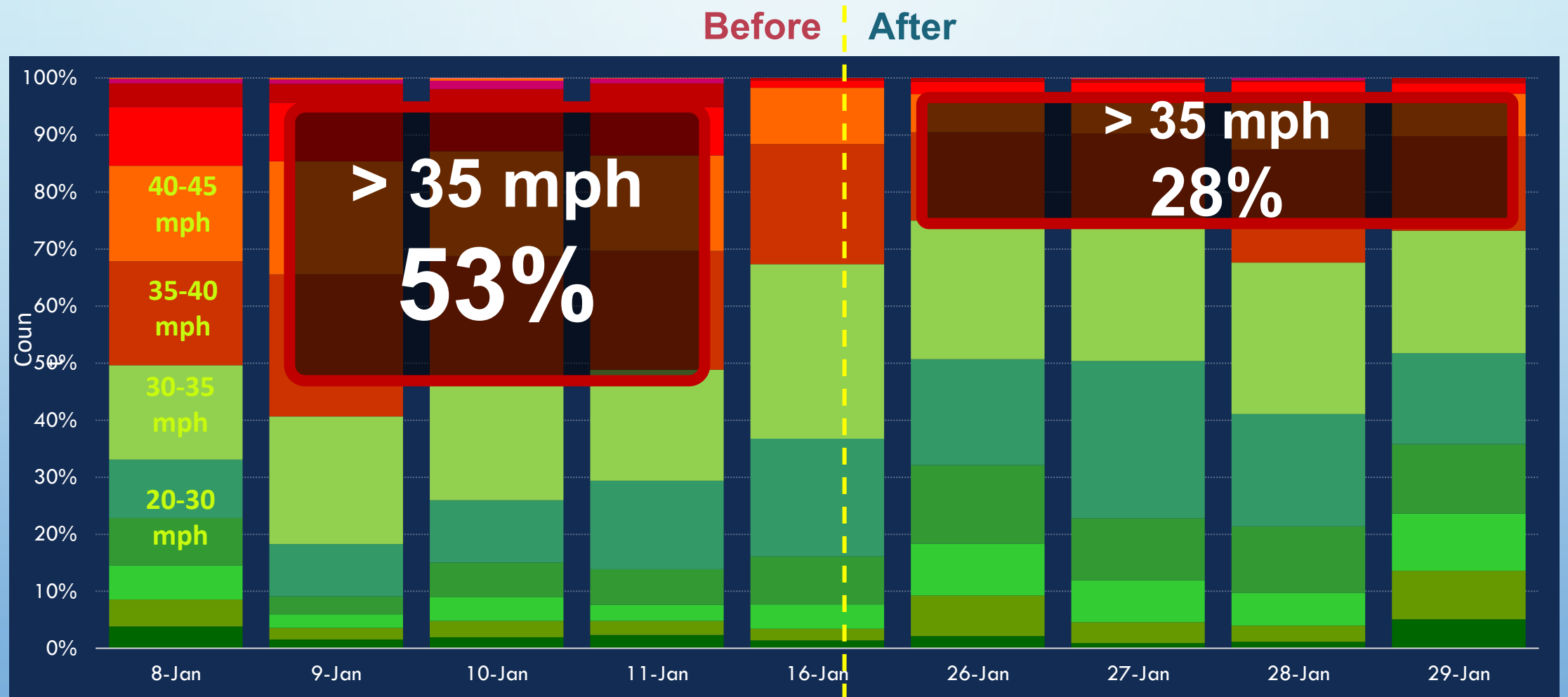
	Motor Vehicle Occupants	Pedestrians	M/C, Moped, Scooter Operators	Bicyclists	ATV Operators	TOTAL
Hawaii	16 (10)	5 (1)	6 (5)	1 (0)	0 (0)	28 (16)
Maui	5 (4)	4 (4)	5 (3)	1 (0)	0 (0)	15 (11)
Honolulu	12 (7)	10 (11)	9 (15)	4 (2)	0 (0)	35 (35)
Kauai	5 (0)	0 (0)	1 (1)	0 (0)	0 (0)	6 (1)
TOTAL	38 (21)	19 (16)	21 (24)	6 (2)	0 (0)	84 (63)

ENGINEERING TACTICS



- TRAFFIC OPERATIONS GROUP IMPLEMENTS PROVEN TACTICS IN HIGHER SPEED AND HISTORICAL CRASH AREAS.
- INCLUDES SPEED MANAGEMENT (RAISED CROSSWALKS, ROUNDABOUTS, GATEWAYS)

RAISED CROSSWALKS: CHANGE IN SPEED DISTRIBUTION



REGULATION & ENFORCEMENT

ENTRANCE

Trucker Staging Area

EXIT



MAHALO

[HTTP://HIDOT.HAWAII.GOV](http://hidot.hawaii.gov)